

Second Review of Scottish Parliament Boundaries Further Proposals or Final Recommendations - Constituency Names and designations

Action required

1. The Commission is invited to agree the names and designation for all constituencies including those constituencies that will be consulted on further and those where final recommendations have been agreed. As a local inquiry will be held in the Falkirk area, the Commission will be asked to agree the names for these constituencies after the local inquiry has been held.

Background

2. Appendix A lists the existing constituency names, describes any changes to the existing boundaries and lists any alternative suggestions submitted during the revised consultation as well as some comments and suggestions from the Secretariat. This list is summarised by council area grouping.
3. Appendix B includes a list of the revised constituency names, their area, designation and any decisions made at the Commissions 19 June 2024 meeting.

Maps

4. Maps of each constituency by council area grouping are also attached.

Naming policies

5. The Commission's policy governing the naming of constituencies is detailed in its Second Review Guidance Booklet. The booklet includes an extract from the Scotland Act 1998, Schedule 1, rule 8. It states the recommendations for each constituency must include:
 - "the name by which it should be known and
 - whether it should be designated as a county constituency or a burgh constituency. The designation of a constituency affects the expenses allowable at elections."
6. The Act does not define the terms burgh constituency or county constituency but where constituencies include predominantly urban areas, they will normally be designated as burgh constituencies, and where constituencies are predominantly rural, they will normally be designated as county constituencies.
7. As discussed at the last meeting, Boundary Commission for Scotland (BCS) had guidelines for naming constituencies for its 2023 Review of UK Parliamentary Constituencies. The BCS 2023 Review Policies and Procedures booklet on naming constituencies is below for information:

"As part of a review, we recommend a name for each constituency, and have developed a set of guidelines when proposing names for constituencies:

- to use an existing constituency name where there is a successor constituency that is recognisably similar;
- to prefer constituency names that are short rather than attempt to describe an area exhaustively;
- to ensure that names of UK Parliament constituencies in general differ from those of Scottish Parliament constituencies where an appropriate and distinct alternative is available. Relying on word order alone (e.g. 'Glasgow East' and

‘East Glasgow’) or conjunctions (eg ‘North and East Fife) is generally not a sufficient difference;

- not to place compass points at the beginning of a name, in order to help make an alphabetically sorted list easier to use. We make an exception if a constituency is named after a council area or town which has a compass point at the start of its name (such as East Lothian or East Kilbride); and
- to use ‘South West’ rather than ‘Southwest.’

We take account of local views when recommending names for constituencies, and also encourage local authorities to submit suggestions to us.

We are required to designate each constituency as either a burgh or a county constituency, but the 1986 Act does not define these terms. We consider that constituencies comprising predominantly urban areas will normally be designated as burgh constituencies, and constituencies which are predominantly rural will normally be designated as county constituencies. The designation affects the expenses allowable at elections. For this review, our proposed constituencies smaller than 109 km² are typically classified as burgh constituencies.”

8. Boundaries Scotland is not bound by this guidance but may wish to take these factors into account when deciding names.

Historical names

9. The Boundary Commission for Scotland’s (BCS) Information Paper “Constituency names in Scotland since 1950” includes the names of both UK and Scottish Parliament constituencies. It includes all constituency names from 1950 onwards. A printed copy is enclosed or [an online version is available](#).
10. The Boundary Commission for Scotland has a web-map with current and historical UK Parliament constituencies from 1950, www.bcomm-scotland.independent.gov.uk/?q=boundary-maps/constituency-maps. Boundaries Scotland has a web-map with current and previous Scottish Parliament constituencies since 1999 <https://boundaries.scot/scottish-parliament-boundary-maps-1999-2011>.

Settlement populations

11. The National Records of Scotland (NRS) Population Estimates for Settlements and Localities in Scotland, mid-2020, provides a list of the estimated population of settlements in Scotland. The top 300 most populated localities have been printed and can also be viewed on the NRS website www.nrscotland.gov.uk/statistics-and-data/statistics/statistics-by-theme/population/population-estimates/settlements-and-localities/mid-2020. They are also available on an online map <https://scotland.shinyapps.io/nrs-settlements-localities-map/>.

Ward names

12. During the consultation on its revised proposals some comments stated the proposed constituency names were confusing because they were the same as ward names. A list of all ward names has been printed for reference. These are also available on the National Records of Scotland (NRS) website: www.nrscotland.gov.uk/files//statistics/people-reg-vote/1-dec-23/people-registered-to-vote-23-data.xlsx - see table 5 tab.

Designations

13. Whilst legislation does not define the size of a Burgh or County constituency, Burgh constituencies are generally urban and County constituencies are more rural.
14. All of the existing burgh constituencies cover an area of 106 km² or less with one exception: Airdrie and Shotts burgh constituency (214 km²). All of the existing county constituencies cover an area of 109 km² or more with three exceptions: Clydebank and Milngavie county constituency (71 km²); Kirkcaldy county constituency (100 km²); Cumbernauld and Kilsyth county constituency (105 km²).
15. For the provisional proposals consultation all burgh constituencies covered an area of 68 km² or less. All county constituencies covered an area of 89 km² or more.
16. For the revised proposals consultation all burgh constituencies covered an area of 105 km² or less. All county constituencies covered an area of 124 km² or more.
17. A list of the revised proposals by area and designation is at Appendix B. Constituency boundaries which may change in Edinburgh/ East Lothian, Glasgow/ Inverclyde/ East Renfrewshire/ Renfrewshire and following the Falkirk local inquiry are highlighted. Others are listed as minor change.

Recommendation

18. The Secretariat recommends that the Commission agree its further proposals for consultation and final recommendations for constituency names and designations.

**Secretariat,
July 2024**

Revised Proposals

NAME	Area (km ²)	Designation	Decision made at 19/06/2024 meeting or still to be agreed
Aberdeen Central	26	Burgh	No change
Aberdeen Donside	93	Burgh	No change
Aberdeen South and North Kincardine	198	County	No change
Aberdeenshire East	1,293	County	No change
Aberdeenshire West	3,532	County	No change
Airdrie	214	County	Falkirk LI
Angus North and Mearns	1,427	County	No change
Angus South	1,319	County	No change
Argyll and Bute	6,712	County	Falkirk LI
Ayr	49	Burgh	No change
Banffshire and Buchan Coast	1,060	County	No change
Bathgate	155	County	Falkirk LI
Caithness, Sutherland and Ross	12,792	County	No change
Carrick, Cumnock and Doon Valley	2,083	County	No change
Clackmannanshire and Dunblane	261	County	No change
Clydebank and Milngavie	69	Burgh	Falkirk LI
Clydesdale	1,573	County	Falkirk LI
Coatbridge and Chryston	63	Burgh	Falkirk LI
Cowdenbeath	135	County	No change
Cumbernauld and Kilsyth	150	County	Falkirk LI
Cunninghame North	777	County	No change
Cunninghame South	217	County	No change
Dumbarton	599	County	Falkirk LI
Dumfriesshire	2,879	County	No change
Dundee City East	28	Burgh	No change
Dundee City West	35	Burgh	No change
Dunfermline	214	County	No change
East Kilbride	50	Burgh	Falkirk LI
Eastwood	136	County	No change
Edinburgh Central	11	Burgh	Paper BS 115
Edinburgh Eastern, Musselburgh and Tranent	52	Burgh	Paper BS 115
Edinburgh North Eastern	16	Burgh	Paper BS 115
Edinburgh North Western	96	Burgh	Paper BS 115
Edinburgh Northern	19	Burgh	Paper BS 115
Edinburgh South Western	88	Burgh	Paper BS 115
Edinburgh Southern	32	Burgh	Paper BS 115

Boundaries Scotland

BS Paper 117

Erskine and Cardonald	40	Burgh	Paper BS 116
Ettrick, Roxburgh and Berwickshire	3,194	County	No change
Falkirk North	125	County	Falkirk LI
Fife North East	774	County	No change
Galloway and West Dumfries	3,797	County	No change
Glasgow Central	19	Burgh	Paper BS 116
Glasgow Eastern	27	Burgh	Paper BS 116
Glasgow North Eastern	35	Burgh	Paper BS 116
Glasgow Northern	21	Burgh	Paper BS 116
Glasgow South Eastern	15	Burgh	Paper BS 116
Glasgow Southern	33	Burgh	Paper BS 116
Glasgow Western	18	Burgh	Paper BS 116
Hamilton, Larkhall and Stonehouse	104	Burgh	Falkirk LI
Inverclyde	174	County	Paper BS 116
Inverness and Nairn	937	County	Minor change
Kilmarnock and Irvine Valley	283	County	No change
Kirkcaldy	100	Burgh	No change
Linlithgow and Falkirk South	219	County	Falkirk LI
Livingston and Breich Valley	203	County	Falkirk LI
Lothian Eastern	659	County	Paper BS 115
Mid Fife and Glenrothes	150	County	No change
Midlothian North	355	County	Paper BS 115
Midlothian South, Tweeddale and Lauderdale	1,549	County	No change
Moray	2,056	County	No change
Motherwell and Wishaw	50	Burgh	Falkirk LI
Na h-Eileanan an Iar	3,270	County	No change
Orkney Islands	1,087	County	No change
Paisley	37	Burgh	No change
Perthshire North	3,979	County	No change
Perthshire South and Kinross-shire	1,443	County	No change
Renfrewshire West	239	County	Paper BS 116
Rutherglen	33	Burgh	Minor change/ Falkirk LI
Shetland Islands	1,657	County	No change
Skye, Lochaber and Badenoch	12,745	County	Minor change
Stirling	2,158	County	No change
Strathkelvin and Bearsden	144	County	Falkirk LI
Uddingston and Bellshill	53	Burgh	Minor change/ Falkirk LI

Extract from minute of 22 February 2024 meeting – when the Commission agreed constituency names for its revised proposals

1. The Commission discussed Paper BS91 and agreed constituency names and designations for its revised proposals by correspondence after the meeting by email.
2. The Commission agreed that all burgh constituencies covered an area of 105 km² or less and all county constituencies an area of 105 km² or more.
3. In the groupings of: Dumfries and Galloway; Dundee City; and Perth and Kinross Council areas, having received no other suggestions or objections to the proposed constituency names in the Provisional Proposals, the Commission agreed to retain the proposed and existing constituency names in those areas.
4. In the grouping of Aberdeen, Aberdeenshire, Angus and Moray Council areas the Commission agreed to amend one constituency name from its provisional proposals and revert to the existing Banffshire and Buchan Coast constituency name following feedback from the consultation. The provisional proposals had consulted on a constituency named Banff and Buchan Coast.
5. In Fife Council area, as the Commission had agreed to revert to the existing constituency boundaries, it agreed to adopt the existing constituency names except to retain a constituency named Fife North East. This was to differentiate it from the UK Parliament constituency name of North East Fife.
6. In the groupings of: Highland; East Ayrshire, South Ayrshire and North Ayrshire; and Clackmannanshire and Stirling Council areas the Commission had agreed to make minor changes to the proposed boundaries. Therefore the Commission agreed to retain the proposed and existing constituency names as there was no strong support for any alternative names in these areas.
7. In the grouping of East Renfrewshire, Glasgow City, Inverclyde and Renfrewshire Council areas the Commission agreed to retain the constituency names of: Inverclyde; and Renfrewshire West from its provisional proposals and revert to the existing: Eastwood; and Paisley constituency names. In Glasgow the Commission agreed to the use of cardinal points for constituency names rather than using neighbourhoods.
8. Within a grouping of East Lothian and City of Edinburgh Council areas the Commission agreed to the use of cardinal points for constituencies in Edinburgh. In East Lothian the Commission agreed a constituency name of Lothian Eastern. This was to differentiate it from the new UK Parliament constituency name of Lothian East.
9. Within a grouping of Midlothian and Scottish Borders Council areas, the Commission agreed to retain the existing: Ettrick, Roxburgh and Berwickshire; and Midlothian South, Tweeddale and Lauderdale constituency names and a new constituency name, Midlothian North.
10. Within a grouping of Argyll and Bute, East-West Dunbartonshire, North-South Lanarkshire, Falkirk and West Lothian Council areas the Commission agreed to a constituency design similar to the existing boundaries, except in Falkirk and West Lothian Council areas. Therefore the Commission agreed to retain the existing constituency names where they mirrored or resembled the existing constituency boundaries in those areas. The Commission made one exception, a constituency was named Airdrie to differentiate it from the UK Parliament constituency name of Airdrie and Shotts. In Falkirk and West Lothian Council areas the Commission agreed the following constituency names: Bathgate; Falkirk North; Linlithgow and Falkirk South; and Livingston and Breich Valley.

Council area / Grouping	Existing names	Revised Proposals	Suggested names	Secretariat comments or suggestions
Dumfries and Galloway	Dumfriesshire; Galloway and West Dumfries	No boundary changes. Retained existing names	No alternative names suggested	None
Dundee	Dundee City West; Dundee City East	No boundary changes. Retained existing names	No alternative names suggested	None
Perth and Kinross	Perthshire South and Kinross-shire; Perthshire North	Minor boundary changes by Perth. Retained existing names	No alternative names suggested	None
Fife	Cowdenbeath; Dunfermline; Kirkcaldy; Mid Fife and Glenrothes; North East Fife	No boundary changes. Retained all names except North East Fife, renamed 'Fife North East' to differentiate it from the UK Parliament name.	Suggestion to retain North East Fife by Scottish Liberal Democrats to avoid confusion.	Alternative names for North East Fife/ Fife North East: -Fife East Neuk and Tay Coast -East Neuk, St Andrews and Tay Coast -East Neuk and Tay Coast -Cupar
Highland	Caithness, Sutherland and Ross; Inverness and Nairn; Skye, Lochaber and Badenoch.	Boundary amended by Grantown and south of Inverness. Retained existing names	Three suggestions including Highland Council for a constituency to be named Skye, Lochaber, Badenoch and Strathspey Include Black Isle or Central Highland in a Skye, Lochaber and Badenoch constituency name.	Badenoch includes: Laggan, Dalwhinnie, Kincaig, Kingussie, Newtonmore. Strathspey includes: Aviemore, Grantown. Local NHS/ Council services named Badenoch and Strathspey. Electoral ward named Badenoch and Strathspey. Council area committee named Badenoch and Strathspey. Tourism names the area Badenoch and Strathspey.
Aberdeen City, Aberdeenshire, Angus, Moray	Aberdeen Central; Aberdeen Donside; Aberdeen South and North Kincardine; Aberdeenshire East; Aberdeenshire West; Angus North and Mearns; Angus South; Banffshire and Buchan Coast; Moray.	Retained 6 existing constituencies. Minor changes by Mintlaw/ Strichen, Arradoul. Provisional Proposals had proposed Banff and Buchan Coast but reverted to existing name for revised following responses.	Aberdeen Deeside and North Kincardine - to be consistent with Aberdeen Donside. Or Aberdeen North and Aberdeen South. Banff and Buchan	None
Ayrshires	Ayr; Carrick, Cumnock and Doon Valley; Cunninghame North; Cunninghame South; Kilmarnock and Irvine Valley.	Retained 3/5 existing constituencies. Boundary amended by Stewarton. Retained all existing names.	Ayr, Prestwick and Troon	Ayr boundary is unchanged. Scottish Parliament constituency named Ayr since 1999.
Edinburgh, East Lothian	Edinburgh Central; Edinburgh Eastern; Edinburgh Northern and Leith; Edinburgh Pentlands; Edinburgh Southern; Edinburgh Western; East Lothian; Midlothian North and Musselburgh.	New grouping with all new boundaries. Retained two names: Edinburgh Central; and Edinburgh Southern.	Reference to Leith in a name. Petition with over 750 names and many others supporting this submitted by Ben Macpherson MSP for Edinburgh Northern and Leith. East Lothian - over 100 comments wishing to retain East Lothian as a constituency name. Edinburgh North Eastern and Leith Edinburgh and Leith North Eastern Leith and Edinburgh Northeastern Northeast Edinburgh and Leith Edinburgh Northeastern and Leith Edinburgh - Leith and West Edinburgh - Pentland Edinburgh - Inverleith and Trinity Edinburgh Western East Lothian Coast East Lothian Coast and Lammermuirs	Edinburgh Scottish Parliament constituency names have mainly included compass points since 1999. A lot of changes to existing boundaries in north and east of Edinburgh. Leith has been included in a UK Parliament constituency name for over 100 years. Edinburgh Pentlands - relatively minor changes Edinburgh Western - relatively minor changes Edinburgh Central - a constituency in the city-centre remains Edinburgh Southern - a constituency covers about half of the existing constituency but does cover the south of Edinburgh Secretariat have contacted Ben Macpherson to advise Commission is minded to include Leith in a constituency name which he and the petitioners would be content with. The towns of Dunbar, Haddington, Prestonpans, Tranent all have populations over 10,000. Musselburgh most populated but NRS classify Musselburgh and Wallyford as part of Edinburgh for their population projections. East Lothian Council has six area partnerships: Dunbar and East Linton; Fa'side; Haddington and Lammermuir; Musselburgh; North Berwick Coastal; Preston Seton Gosford. [Fa'side includes: Macmerry, Gladsmuir, Ormiston, Pencaitland, Tranent, Elphinstone] Haddingtonshire - historical county (it included all of East Lothian except Musselburgh)
Clackmannanshire, Stirling	Clackmannanshire and Dunblane; Stirling.	Retained existing names. Amended boundary by Causewayhead, Stirling.	No alternative names suggested	None
Midlothian, Scottish Borders	Ettrick, Roxburgh and Berwickshire; Midlothian North and Musselburgh; Midlothian South, Tweeddale and Lauderdale.	New grouping. Retained two existing names: Ettrick, Roxburgh and Berwickshire - unchanged. Midlothian South, Tweeddale and Lauderdale - minor change.	No alternative names suggested	None
East Renfrewshire, Renfrewshire, Inverclyde, Glasgow	Glasgow Anniesland; Glasgow Cathcart; Glasgow Kelvin; Glasgow Maryhill and Springburn; Glasgow Pollok; Glasgow Provan; Glasgow Shettleston; Glasgow Southside; Eastwood; Greenock and Inverclyde; Paisley; Renfrewshire North and West; Renfrewshire South.	New grouping. All new boundaries. Retained Paisley as a constituency name.	Several suggested use of names of districts or neighbourhoods rather than compass points in Glasgow. Glasgow Maryhill Glasgow Partick Glasgow Maryhill-Partick Glasgow Springburn and Maryhill Glasgow Southern to be renamed Glasgow Castlemilk, Arden and Pollok Glasgow North Eastern to be renamed Glasgow Springburn and Provan Glasgow Eastern to be renamed Glasgow Shettleston and Ballieston Glasgow South Eastern to be renamed Glasgow Southside Glasgow Central to be renamed Glasgow Central and Govan Glasgow Northern to be renamed Glasgow Maryhill and Kelvin Glasgow Western to be renamed Glasgow Anniesland Glasgow West East Renfrewshire Renfrewshire South Renfrewshire North Erskine, Renfrew and Cardonald	Existing Eastwood boundary retained, retain name. Inverclyde - follows Inverclyde council area boundary. Paisley - relatively minor changes. NRS pop. estimates - Barrhead (18,000), Johnstone (16,000), Linwood (8,500), Houston (6,000), Bridge of Weir (5,000), Elderslie (5,000). Gryffe Valley or StrathGryffe (flows through Bridge of Weir) and Lavern Valley (Barhead, Neilston etc) - Johnstone, Strathgryffe and Lavern Valley or Barrhead and Johnstone. Parishes in Renfrewshire named after towns. Renfrewshire - historical county name. -Glasgow Anniesland - relatively minor change. Elsewhere in Glasgow more significant changes but still a Central constituency. Clockwise ... -Glasgow Kelvin - name still relevant as constituency covers Kelvinside, Kelvinbridge, Kelvindale. Also Hillhead, Maryhill, Summerston. - Glasgow Easterhouse, Springburn, Robroyston, Sighthill, Possilpark, Ashfield, Dennistoun. -Glasgow Baillieston, Shettleston, Carmyle, Carntyne, Garrowhill, Riddrie, Mount Vernon. -Glasgow Queens Park, Mount Florida, Langside, Crosshill, Govanhill, Gorbals, Parkhead, Dalmarnock, Bridgeton, Calton. -Glasgow Nitshill, Pollok, Carnwadric, Pristhill, Darnley, Silverburn, Roughmussel, Kennishead, Muirend, Castlemilk, Croftfoot, Carmunnock.
Argyll Bute, Dunbartonshires, Lanarkshires, Falkirk, West Lothian	Airdrie and Shotts; Almond Valley; Argyll and Bute; Clydebank and Milngavie; Clydesdale; Coatbridge and Chryston; Cumbernauld and Kilsyth; Dumbarton; East Kilbride; Falkirk East; Falkirk West; Hamilton, Larkhall and Stonehouse; Linlithgow; Motherwell and Wishaw; Rutherglen; Strathkelvin and Bearsden; Uddingston and Bellshill	New grouping but similar to existing boundaries in most areas. Retained existing boundaries and names for: Airdrie and Shotts (but renamed Airdrie to differentiate it from the UK Parliament name); Argyll and Bute; Clydebank and Milngavie; Clydesdale; Coatbridge and Chryston; Dumbarton; East Kilbride; Hamilton, Larkhall and Stonehouse; Motherwell and Wishaw; Rutherglen; Strathkelvin and Bearsden; Uddingston and Bellshill	* Await recommendations from Falkirk local inquiry Cumbernauld, Denny and Kilsyth Denny, Kilsyth and Cumbernauld Cumbernauld, Kilsyth and Denny Other general comments seeking reference to Denny in a constituency name Falkirk West and Linlithgow Falkirk East Linlithgow and Falkirk East Falkirk South and Linlithgow West Lothian North West Lothian Central Airdrie and Shotts Rutherglen and Cambuslang Rutherglen, Cambuslang and Blantyre	Minor changes to all areas except North Lanarkshire, Falkirk and West Lothian. Await recommendations from Falkirk local inquiry. Suggestions to retain Airdrie and Shotts name as boundary unchanged but UK Parliament constituency with same name. According to NRS Shotts has a population of 8,600 and Airdrie 36,400. The electoral ward Fortissat includes Shotts and the area in the constituency south of the M8. Fortissat appears on maps to the north of Stepps, small hamlets.

Locality name	Est. Population
Aberdeen	198,590
Aboyne	2,920
Airdrie	36,390
Alexandria	6,710
Alford	2,610
Alloa	14,440
Alness	5,950
Alva	4,630
Annan	8,760
Anstruther	3,950
Arbroath	23,500
Ardrossan	10,500
Armadale	12,720
Auchinleck	3,630
Auchterarder	5,840
Aviemore	3,230
Ayr	46,260
Ballingry, Lochore and Crosshill	5,940
Balloch and Haldane	6,010
Balmedie	2,510
Banchory	7,440
Banff	4,000
Bannockburn	6,720
Bargeddie	3,210
Barrhead	17,890
Bathgate	23,600
Bearsden	28,470
Beith	5,940
Bellshill	19,700
Biggar	2,640
Bishopbriggs	23,680
Bishopton	7,920
Blackburn (Aberdeenshire)	3,050
Blackburn (West Lothian)	5,730
Blairgowrie	9,240
Blantyre	16,800
Bo'ness	14,840
Bonhill	9,060
Bonnybridge	5,200
Bonnyrigg	18,320
Bothwell	6,870
Brechin	7,230
Bridge of Allan	5,320
Bridge of Earn	2,920
Bridge of Weir	4,920
Brightons	4,270
Broxburn	15,970
Buckhaven	4,050
Buckie	9,010
Burnfoot	2,990
Burntisland	6,630
Busby	3,310
Cairneyhill	2,500
Caldercruix	2,610
Callander	3,080
Cambuslang	30,790
Campbeltown	4,500
Caol	3,310
Cardenden and Auchterderran	5,190
Carfin	3,870
Carluke	13,810
Carnoustie	11,310
Carronshore	2,970
Castle Douglas	4,000
Chapelhall	7,140
Chryston	3,100
Clackmannan	3,260
Clarkston	9,800
Cleland	3,150
Clydebank	25,620
Coatbridge	43,950
Cockenzie	5,370
Cove Bay	8,170
Cowdenbeath and Lumphinnans	12,030
Cowie	2,720
Crieff	7,280
Inverness	47,790
Inverurie	14,660
Irvine	34,130
Jedburgh	3,860
Johnstone	15,930
Keith	4,610
Kelso	6,870
Kelty	6,760
Kemnay	3,890
Kennoway	4,570
Kilbarchan	3,300
Kilbirnie	7,170

Crossgates	2,830
Crosshouse	2,690
Culloden	3,830
Cumbernauld	50,530
Cumnock	8,700
Cupar	8,960
Dalbeattie	4,160
Dalgety Bay and Hillend	9,710
Dalkeith	14,330
Dalry	5,250
Danderhall	3,160
Darvel	3,900
Denny	8,500
Dingwall	5,360
Dollar	2,840
Dreghorn	3,450
Drongan	3,060
Dumbarton	20,480
Dumfries	33,470
Dunbar	10,270
Dunblane	9,310
Dundee	148,210
Dundonald	2,570
Dunfermline	54,990
Dunipace	2,460
Dunoon	7,660
Duns	2,820
Duntocher and Hardgate	6,680
Dyce	6,350
Eaglesham	3,470
East Calder	6,430
East Kilbride	75,310
Edinburgh	506,520
Elderslie	5,480
Elgin	25,040
Ellon	10,070
Erskine	15,010
Eyemouth	3,580
Faifley	4,740
Falkirk	35,590
Fallin	2,850
Fauldhouse	4,900
Forfar	14,120
Forres	9,900
Fort William	5,600
Fraserburgh	12,570
Galashiels	10,060
Galston	4,710
Garelochhead	3,650
Gartcosh	2,920
Giffnock	12,250
Girvan	6,330
Glasgow	632,350
Glenboig	2,990
Glenrothes	38,360
Gorebridge	8,040
Gourock	10,210
Grangemouth	16,120
Grantown-on-Spey	2,510
Greenock	41,280
Gretna	3,110
Gullane	2,810
Haddington	10,360
Hallglen	3,080
Hamilton	54,480
Harthill	2,610
Hawick	10,630
Helensburgh	13,230
Holytown	5,100
Houston	6,360
Huntly	4,550
Hurlford and Crookedholm	4,400
Innerleithen	3,180
Insch	2,690
Invergordon	3,930
Inverkeithing	4,820
Inverkip	3,490
New Cumnock	2,590
New Stevenston	6,070
Newarthill	6,720
Newmachar	2,530
Newmains	5,430
Newmilns	2,720
Newport-on-Tay and Wormit	4,210
Newton Mearns	28,210
Newton Stewart	4,030
Newtonhill	3,010
North Berwick	7,840
Oban	8,140

Kilmacolm	3,930
Kilmarnock	46,970
Kilmaurs	2,790
Kilsyth	10,380
Kilwinning	16,100
Kincardine	2,940
Kinghorn	2,940
Kingswells	4,850
Kinross	5,610
Kintore	4,700
Kirkcaldy and Dysart	50,370
Kirkcudbright	3,350
Kirkintilloch	21,870
Kirkliston	5,280
Kirkmuirhill and Blackwood	4,380
Kirkwall	7,500
Kirriemuir	6,060
Lanark	8,880
Langlee	3,410
Larbert	12,180
Largs	11,030
Larkhall	15,030
Laurencekirk	3,140
Laurieston	2,650
Law	3,090
Lennoxton	4,260
Lenzie	8,090
Lerwick	6,760
Leslie	3,010
Lesmahagow	4,300
Leuchars	3,160
Leven	9,420
Linlithgow	12,840
Linwood	8,450
Livingston	56,840
Loanhead	6,820
Locharbriggs	5,610
Lochgelly	7,300
Lochwinnoch	2,810
Lockerbie	4,190
Lossiemouth	6,840
Macduff	3,830
Maddiston	3,910
Mauchline	3,900
Maybole	4,580
Mayfield	13,690
Melrose	2,500
Menstrie	2,870
Methil	10,890
Mid Calder	3,300
Milltimber	3,140
Milngavie	12,840
Milton of Campsie	3,910
Milton of Leys	3,160
Mintlaw	2,800
Moffat	2,410
Monifieth	8,860
Montrose	11,730
Moodiesburn	6,830
Motherwell	32,840
Muir of Ord	2,840
Musselburgh	21,100
Nairn	10,190
Neilston	5,170
Netherlee	4,530

Old Kilpatrick	4,470
Oldmeldrum	3,120
Paisley	77,270
Peebles	9,000
Penicuik	16,150
Perth	47,350
Peterculter	4,440
Peterhead	19,060
Pitlochry	2,880
Plains	2,920
Polmont	5,040
Port Glasgow	14,200
Portlethen	8,940
Prestonpans	10,460
Prestwick	14,880
Redding	3,860
Refrew	24,270
Rosyth	13,570
Rothesay	4,310
Rutherglen	30,950
Saltcoats	12,250
Sauchie	6,310
Scone	5,030
Selkirk	4,540
Shotts	8,630
South Queensferry	10,400
St Andrews	18,410
Stamperland	3,630
Stenhousemuir	9,620
Steòrnabhagh (Stornoway)	4,800
Stepps	7,700
Stevenston	9,050
Stewarton	7,770
Stirling	37,910
Stonehaven	11,150
Stonehouse	5,550
Stranraer	10,110
Strathaven	8,090
Tain	3,570
Tayport	3,750
Thornliebank	4,170
Thurso	7,390
Tillicoultry	4,620
Tranent	11,910
Troon	14,950
Tullibody	8,490
Turriff	4,700
Uddingston	6,300
Viewpark	15,830
Wallyford	3,370
West Calder	3,250
West Kilbride	4,860
Westhill (Aberdeenshire)	12,110
Westhill (Highland)	5,470
Whitburn	11,490
Wick	6,870
Winchburgh	3,840
Wishaw	30,050

Electoral wards**Aberdeen City**

Airyhall/ Broomhill/ Garthdee
Bridge of Don
Dyce/ Bucksburn/ Danestone
George St/ Harbour
Hazlehead/ Queens Cross/ Countesswells
Hilton/ Woodside/ Stockethill
Kincorth/ Nigg/ Cove
Kingswells/ Sheddocksley/ Summerhill
Lower Deeside
Midstocket/ Rosemount
Northfield/ Mastrick North
Tillydrone/ Seaton/ Old Aberdeen
Torry/ Ferryhill

Aberdeenshire

Aboyne, Upper Deeside and Donside
Banchory and Mid Deeside
Banff and District
Central Buchan
East Garioch
Ellon and District
Fraserburgh and District
Huntly, Strathbogie and Howe of Alford
Inverurie and District
Mearns
Mid Formartine
North Kincardine
Peterhead North and Rattray
Peterhead South and Cruden
Stonehaven and Lower Deeside
Troup
Turriff and District
West Garioch
Westhill and District

Angus

Arbroath East and Lunan
Arbroath West, Letham and Friockheim
Brechin and Edzell
Carnoustie and District
Forfar and District
Kirriemuir and Dean
Monifieth and Sidlaw
Montrose and District

Argyll and Bute

Cowal
Dunoon
Helensburgh and Lomond South
Helensburgh Central
Isle of Bute
Kintyre and the Islands
Lomond North
Mid Argyll
Oban North and Lorn
Oban South and the Isles
South Kintyre

City of Edinburgh

Almond
City Centre
Colinton/ Fairmilehead
Corstorphine/ Murrayfield
Craigentinny/ Duddingston
Drum Brae/ Gyle
Forth
Fountainbridge/ Craiglockhart
Inverleith
Leith
Leith Walk
Liberton/ Gilmerton
Morningside
Pentland Hills
Portobello/ Craigmillar
Sighthill/ Gorgie
Southside/ Newington

Clackmannanshire

Clackmannanshire Central
Clackmannanshire East
Glenrothes West and Kinglassie
Howe of Fife and Tay Coast
Inverkeithing and Dalgety Bay
Kirkcaldy Central
Kirkcaldy East
Kirkcaldy North
Leven, Kennoway and Largo
Lochgelly, Cardenden and Benarty
Rosyth
St Andrews
Tay Bridgehead
West Fife and Coastal Villages

Clackmannanshire North

Clackmannanshire South

Clackmannanshire West

Dumfries and Galloway

Abbey
Annandale East and Eskdale
Annandale North
Annandale South
Castle Douglas and Crocketford
Dee and Glenkens
Lochar
Mid and Upper Nithsdale
Mid Galloway and Wigtown West
Nith
North West Dumfries
Stranraer and the Rhins

Dundee City

Coldside
East End
Lochee
Maryfield
North East
Strathmartine
The Ferry
West End

East Ayrshire

Annick
Ballochmyle
Cumnock and New Cumnock
Doon Valley
Irvine Valley
Kilmarnock East and Hurlford
Kilmarnock North
Kilmarnock South
Kilmarnock West and Crosshouse

East Dunbartonshire

Bearsden North
Bearsden South
Bishopbriggs North and Campsie
Bishopbriggs South
Kirkintilloch East and North and Twechar
Lenzie and Kirkintilloch South
Milngavie

East Lothian

Dunbar and East Linton
Haddington and Lammermuir
Musselburgh
North Berwick Coastal
Preston, Seton and Gosford
Tranent, Wallyford and Macmerry

East Renfrewshire

Barrhead, Liboside and Uplawmoor
Clarkston, Netherlee and Williamwood
Giffnock and Thornliebank
Newton Mearns North and Neilston
Newton Mearns South and Eaglesham

Falkirk

Bo'ness and Blackness
Bonnybridge and Larbert
Carse, Kinnaird and Tryst
Denny and Banknock
Falkirk North
Falkirk South
Grangemouth
Lower Braes
Upper Braes

Fife

Buckhaven, Methil and Wemyss Villages
Burntisland, Kinghorn and Western Kirkcaldy
Cowdenbeath
Cupar
Dunfermline Central
Dunfermline North
Dunfermline South
East Neuk and Landward
Glenrothes Central and Thornton
Glenrothes North, Leslie and Markinch
Fochabers Lhanbryde
Forres
Heldon and Laich
Keith and Cullen
Speyside Glenlivet

North Ayrshire

Ardrossan
Arran
Garnock Valley
Irvine East
Irvine South
Irvine West

Glasgow City

Anderston/ City/ Yorkhill
Baillieston
Calton
Canal
Cardonald
Dennistoun
Drumchapel/ Anniesland
East Centre
Garscadden/ Scotstounhill
Govan
Greater Pollok
Hillhead
Langside
Linn
Maryhill
Newlands/ Auldburn
North East
Partick East/ Kelvindale
Pollokshields
Shettleston
Southside Central
Springburn/ Robroyston
Victoria Park

Highland

Aird and Loch Ness
Badenoch and Strathspey
Black Isle
Caol and Mallaig
Cromarty Firth
Culloden and Ardersier
Dingwall and Seaforth
East Sutherland and Edderton
Eilean a' Chèo
Fort William and Ardnamurchan
Inverness Central
Inverness Millburn
Inverness Ness-Side
Inverness South
Inverness West
Nairn and Cawdor
North, West and Central Sutherland
Tain and Easter Ross
Thurso and Northwest Caithness
Wester Ross, Strathpeffer and Lochalsh
Wick and East Caithness

Inverclyde

Inverclyde Central
Inverclyde East
Inverclyde East Central
Inverclyde North
Inverclyde South
Inverclyde South West
Inverclyde West

Midlothian

Bonnyrigg
Dalkeith
Midlothian East
Midlothian South
Midlothian West
Penicuik

Moray

Buckie
Elgin City North
Elgin City South
Ayr North
Ayr West
Girvan and South Carrick
Kyle
Maybole, North Carrick and Coylton
Prestwick
Troon

South Lanarkshire

Avondale and Stonehouse
Blantyre
Bothwell and Uddingston
Cambuslang East
Cambuslang West
Clydesdale East
Clydesdale North
Clydesdale South
Clydesdale West
East Kilbride Central North
East Kilbride Central South
East Kilbride East
East Kilbride South
East Kilbride West
Hamilton North and East
Hamilton South

Kilwinning

North Coast

Saltcoats and Stevenston

North Lanarkshire

Airdrie Central

Airdrie North

Airdrie South

Bellshill

Coatbridge North

Coatbridge South

Coatbridge West

Cumbernauld East

Cumbernauld North

Cumbernauld South

Fortissat

Gartcosh, Glenboig and Moodiesburn

Kilsyth

Mossend and Holytown

Motherwell North

Motherwell South East and Ravenscraig

Motherwell West

Murdostoun

Stepps, Chryston and Muirhead

Thorniewood

Wishaw

Perth and Kinross

Almond and Earn

Blairgowrie and Glens

Carse of Gowrie

Highland

Kinross-shire

Perth City Centre

Perth City North

Perth City South

Strathallan

Strathearn

Strathmore

Strathtay

Renfrewshire

Bishopton, Bridge of Weir and Langbank

Erskine and Inchinnan

Houston, Crosslee and Linwood

Johnstone North, Kilbarchan, Howwood and Lochwinnoch

Johnstone South and Elderslie

Paisley East and Central

Paisley Northeast and Ralston

Paisley Northwest

Paisley Southeast

Paisley Southwest

Renfrew North and Braehead

Renfrew South and Gallowhill

Scottish Borders

East Berwickshire

Galashiels and District

Hawick and Denholm

Hawick and Hermitage

Jedburgh and District

Kelso and District

Leaderdale and Melrose

Mid Berwickshire

Selkirkshire

Tweeddale East

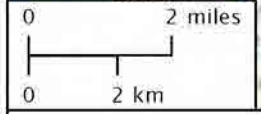
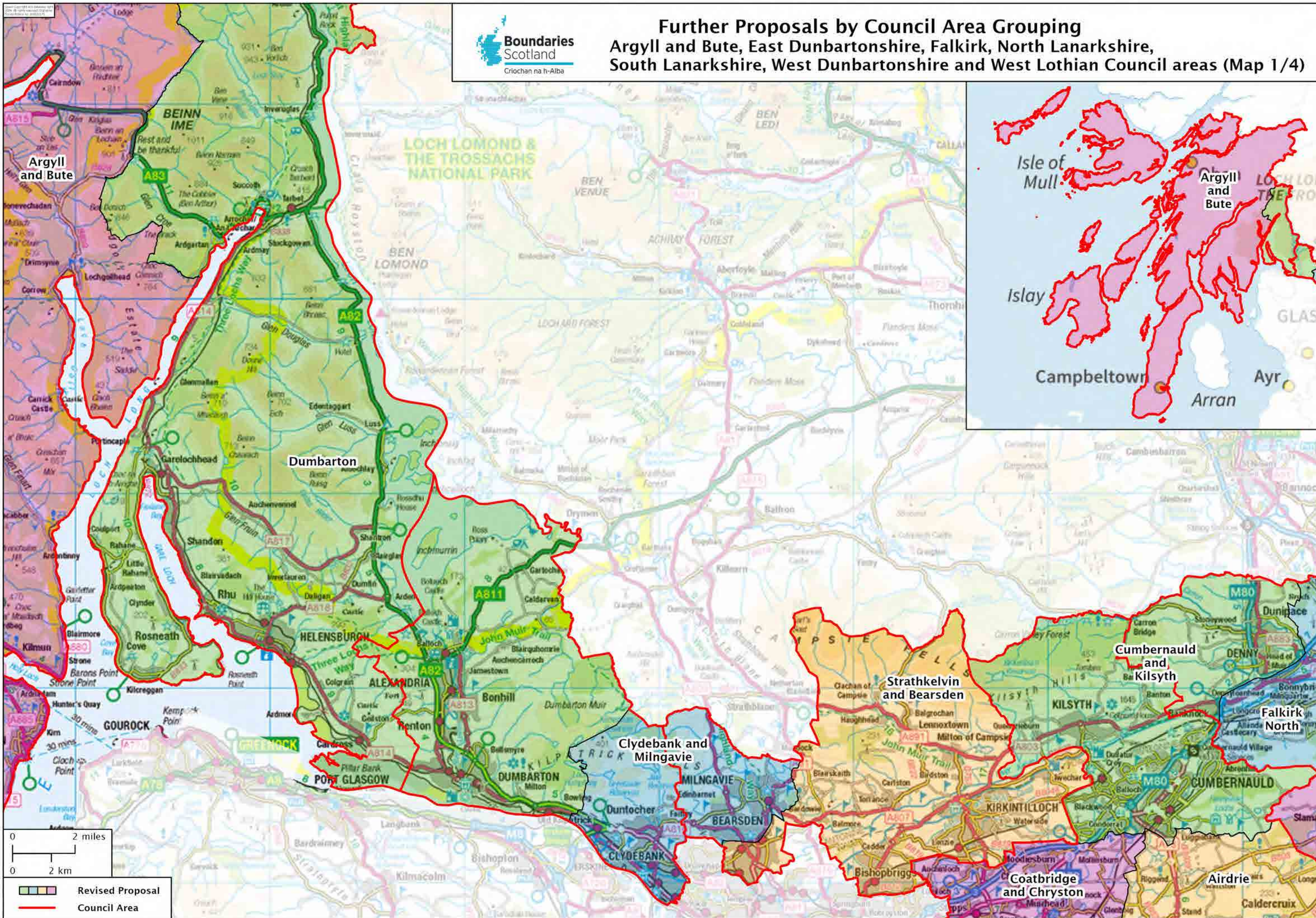
Tweeddale West

South Ayrshire

Ayr East

Hamilton West and Earnock
Larkhall
Rutherglen Central and North
Rutherglen South
Stirling
Bannockburn
Dunblane and Bridge of Allan
Forth and Endrick
Stirling East
Stirling North
Stirling West
Trossachs and Teith
West Dunbartonshire
Clydebank Central
Clydebank Waterfront
Dumbarton
Kilpatrick
Leven
Lomond
West Lothian
Armadale and Blackridge
Bathgate
Broxburn, Uphall and Winchburgh
East Livingston and East Calder
Fauldhouse and the Breich Valley
Linlithgow
Livingston North
Livingston South
Whitburn and Blackburn

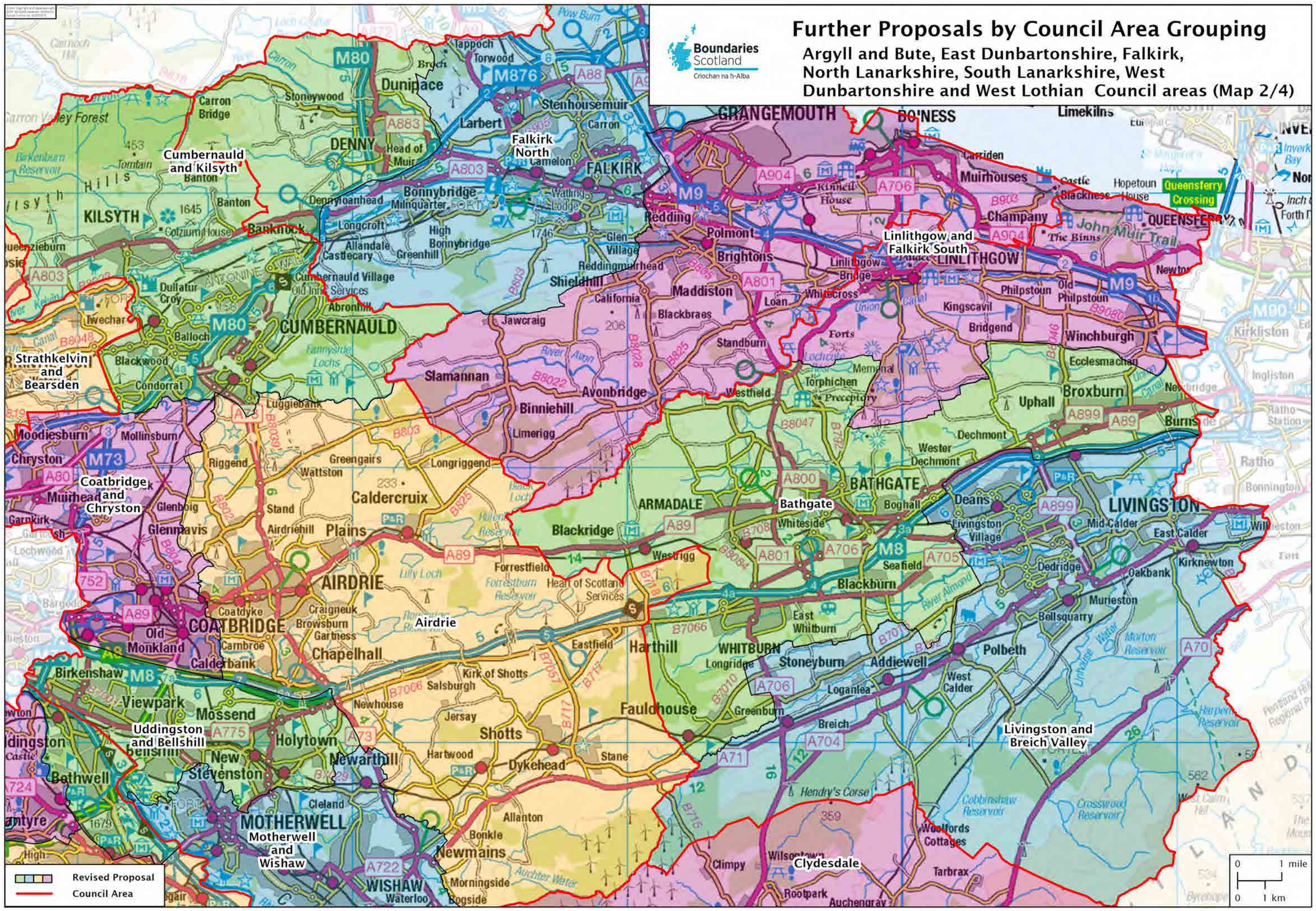
ch



Revised Proposal
 Council Area

Further Proposals by Council Area Grouping

Argyll and Bute, East Dunbartonshire, Falkirk, North Lanarkshire, South Lanarkshire, West Dunbartonshire and West Lothian Council areas (Map 2/4)

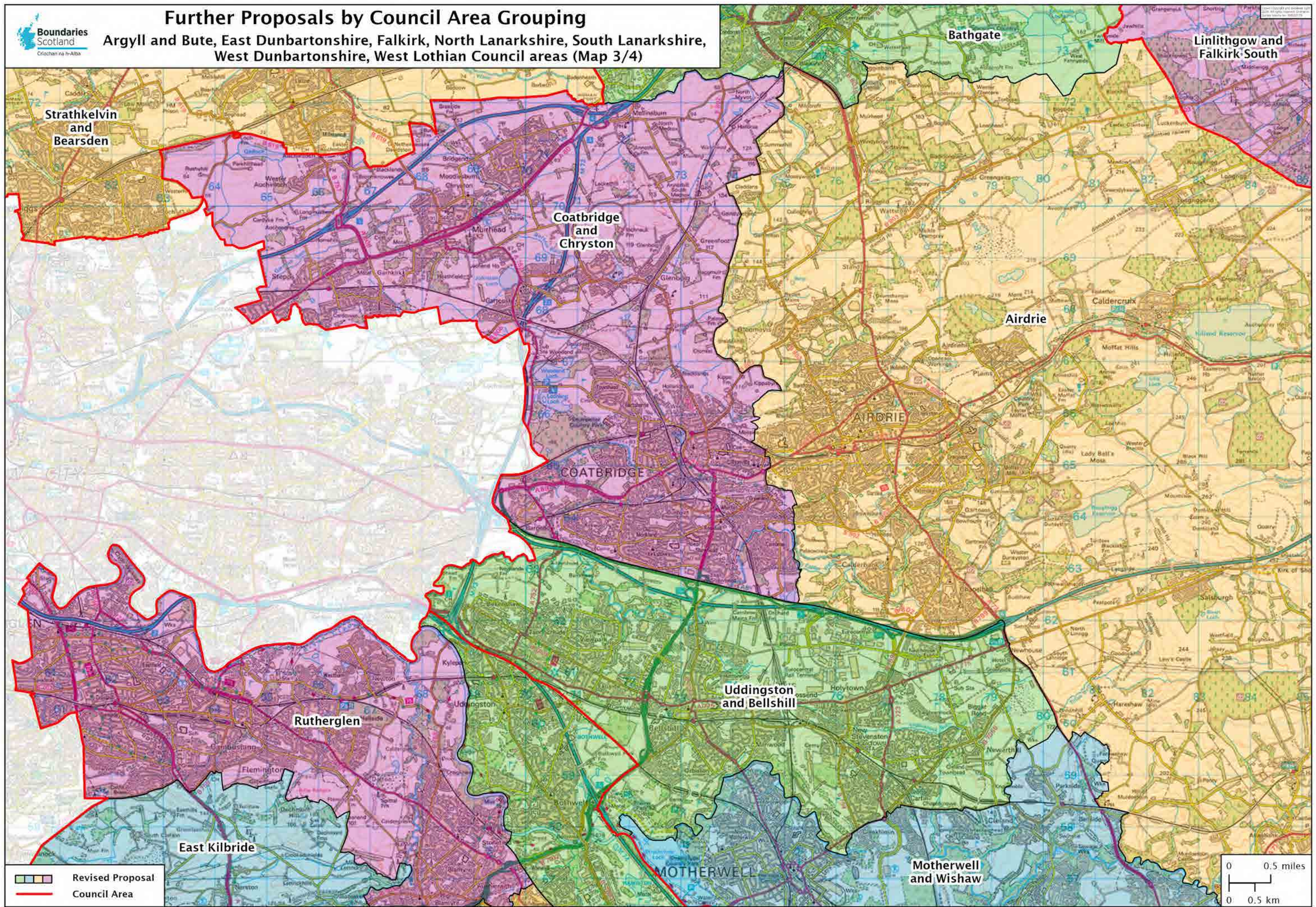


Revised Proposal
 Council Area

0 1 mile
 0 1 km

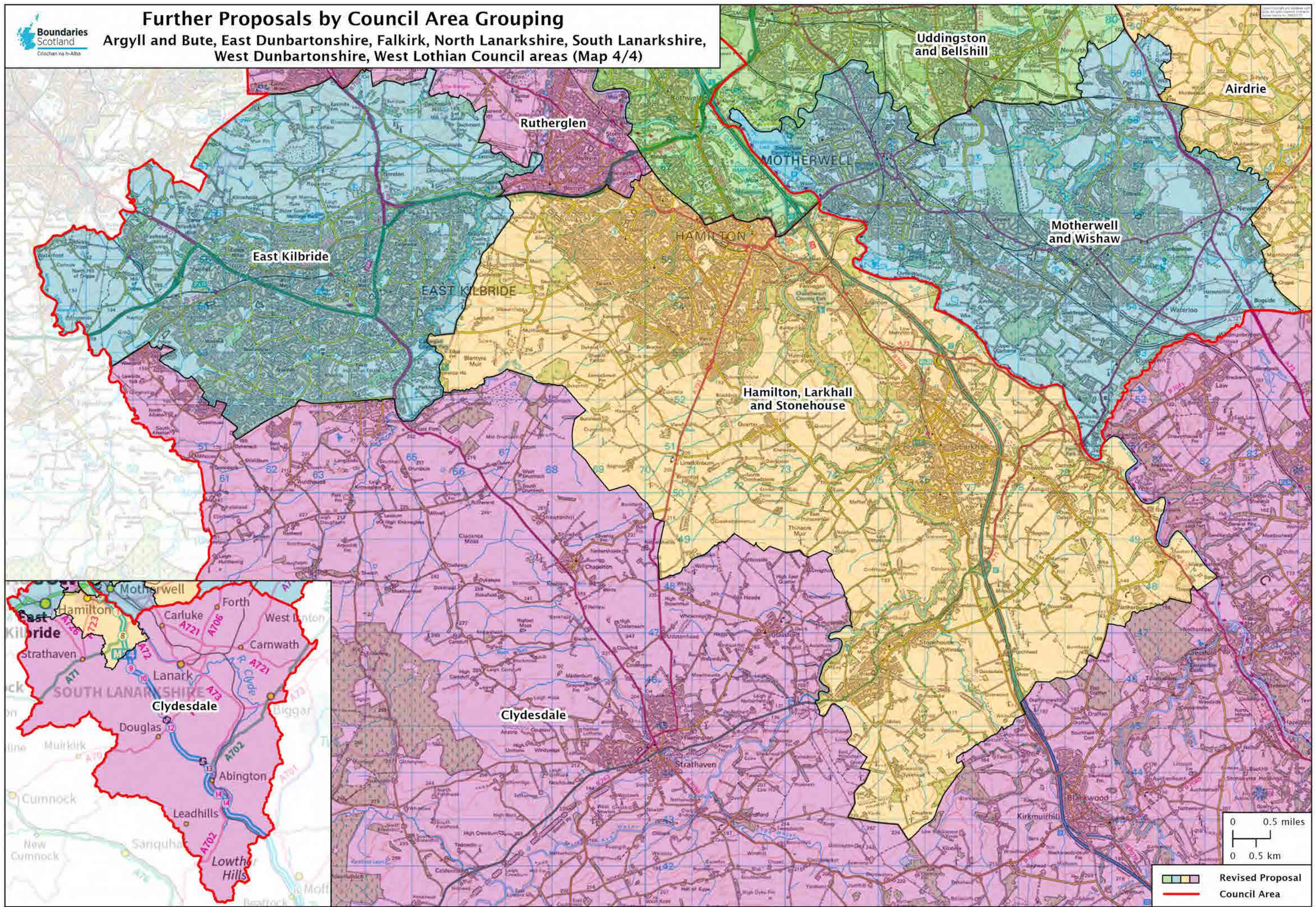
Further Proposals by Council Area Grouping

Argyll and Bute, East Dunbartonshire, Falkirk, North Lanarkshire, South Lanarkshire, West Dunbartonshire, West Lothian Council areas (Map 3/4)



Further Proposals by Council Area Grouping

Argyll and Bute, East Dunbartonshire, Falkirk, North Lanarkshire, South Lanarkshire, West Dunbartonshire, West Lothian Council areas (Map 4/4)

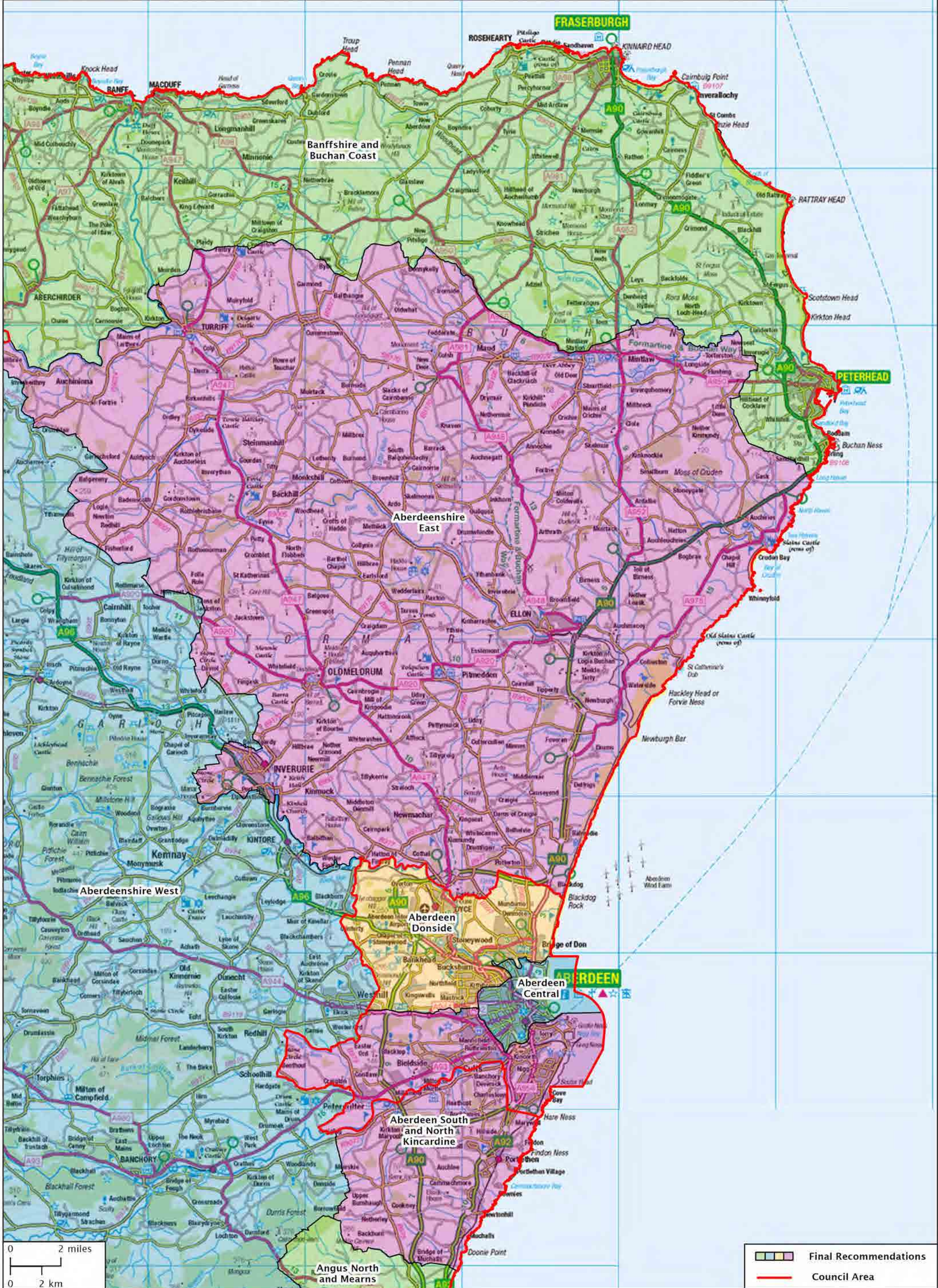


0 0.5 miles
0 0.5 km

Revised Proposal
Council Area

Final Recommendations for Aberdeen City, Aberdeenshire, Angus and Moray Council areas (Map 1/3)

© Crown Copyright and the Scottish Government 2014. All Rights Reserved. Ordnance Survey Licence No. 100022247

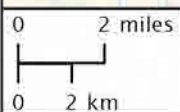
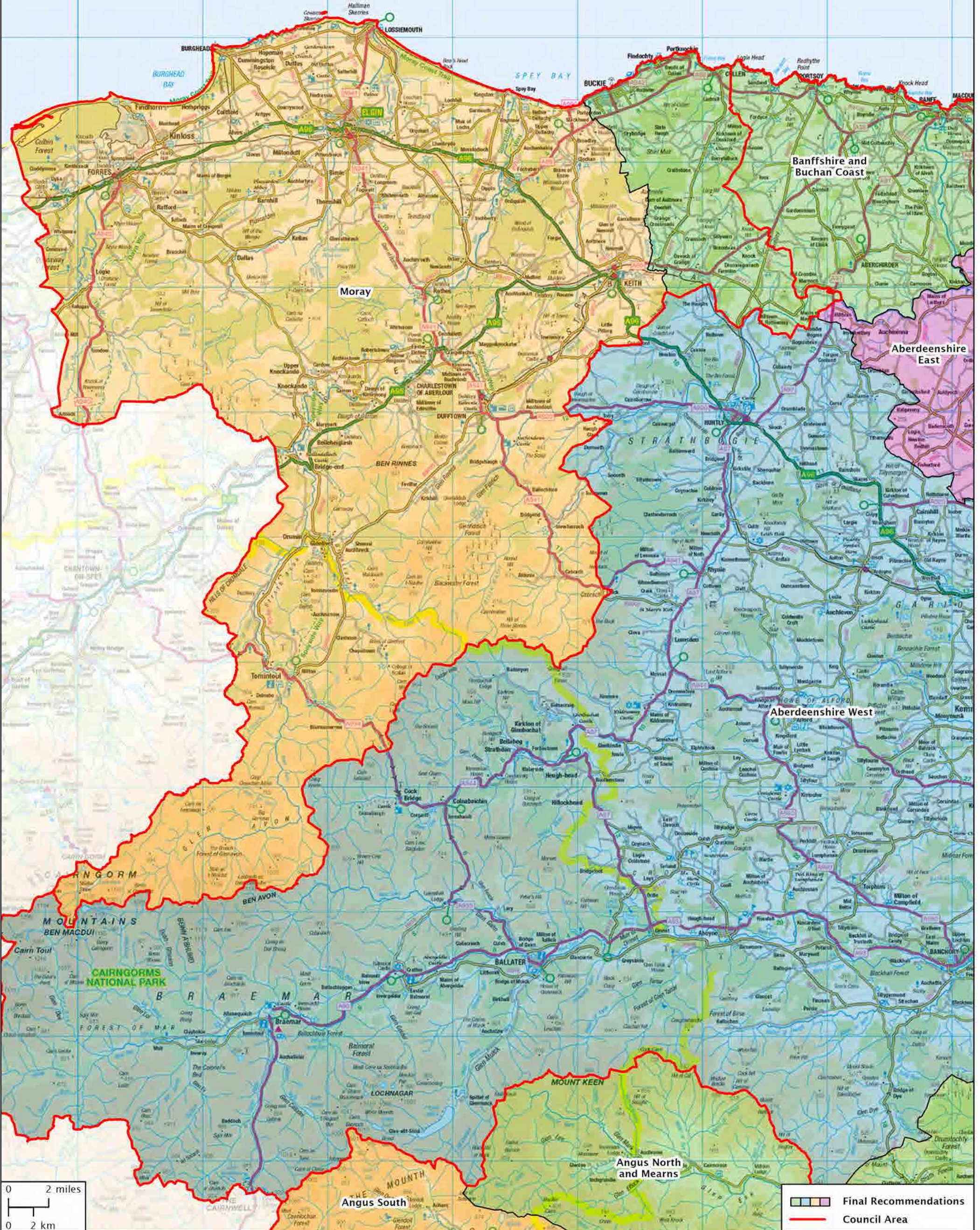


0 2 miles
0 2 km

Final Recommendations
Council Area

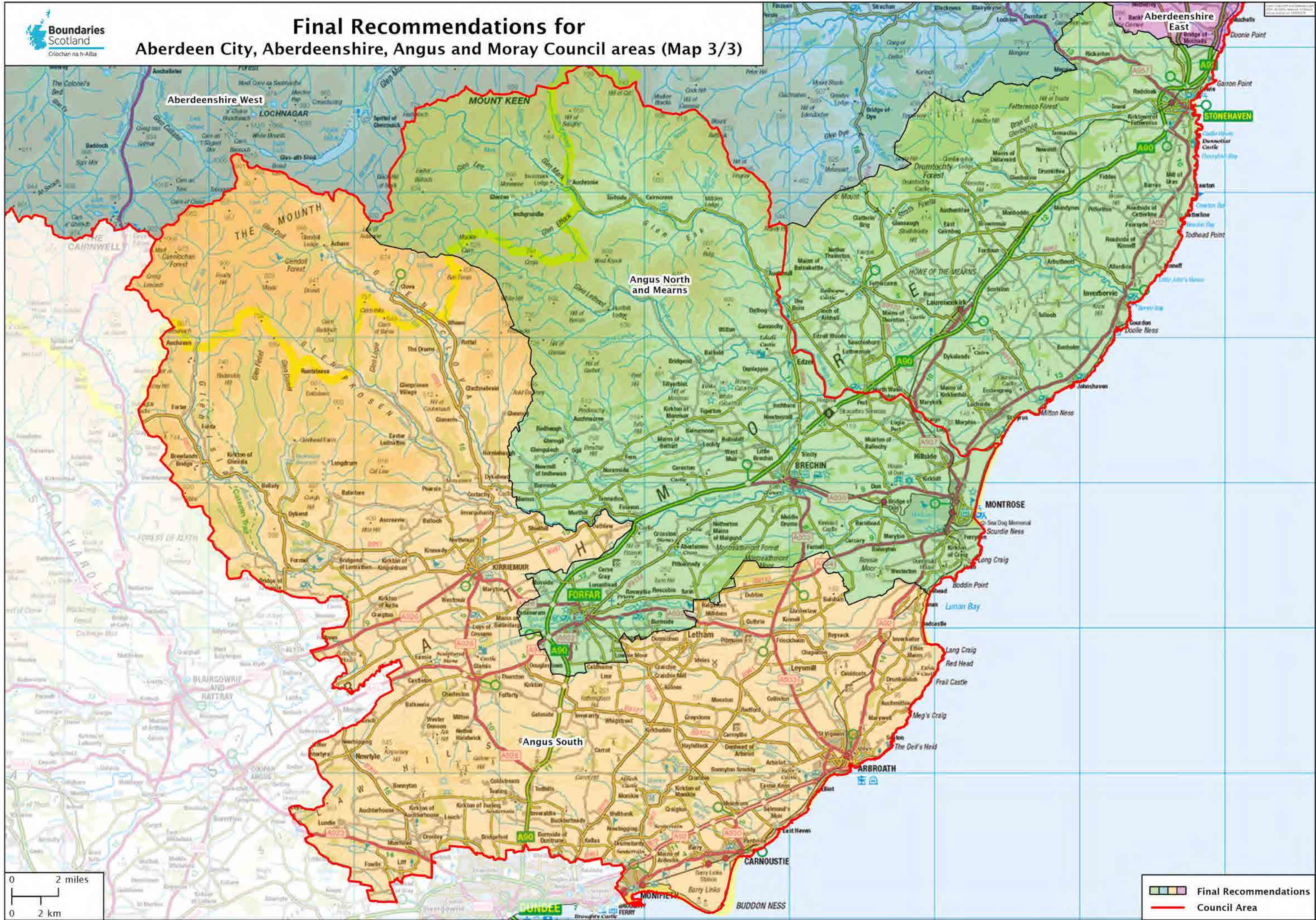
Final Recommendations for Aberdeen City, Aberdeenshire, Angus and Moray Council areas (Map 2/3)

OS Licence: Ordnance Survey 100019374
© Crown Copyright 2014. All Rights Reserved. Ordnance Survey Licence No. 100019374

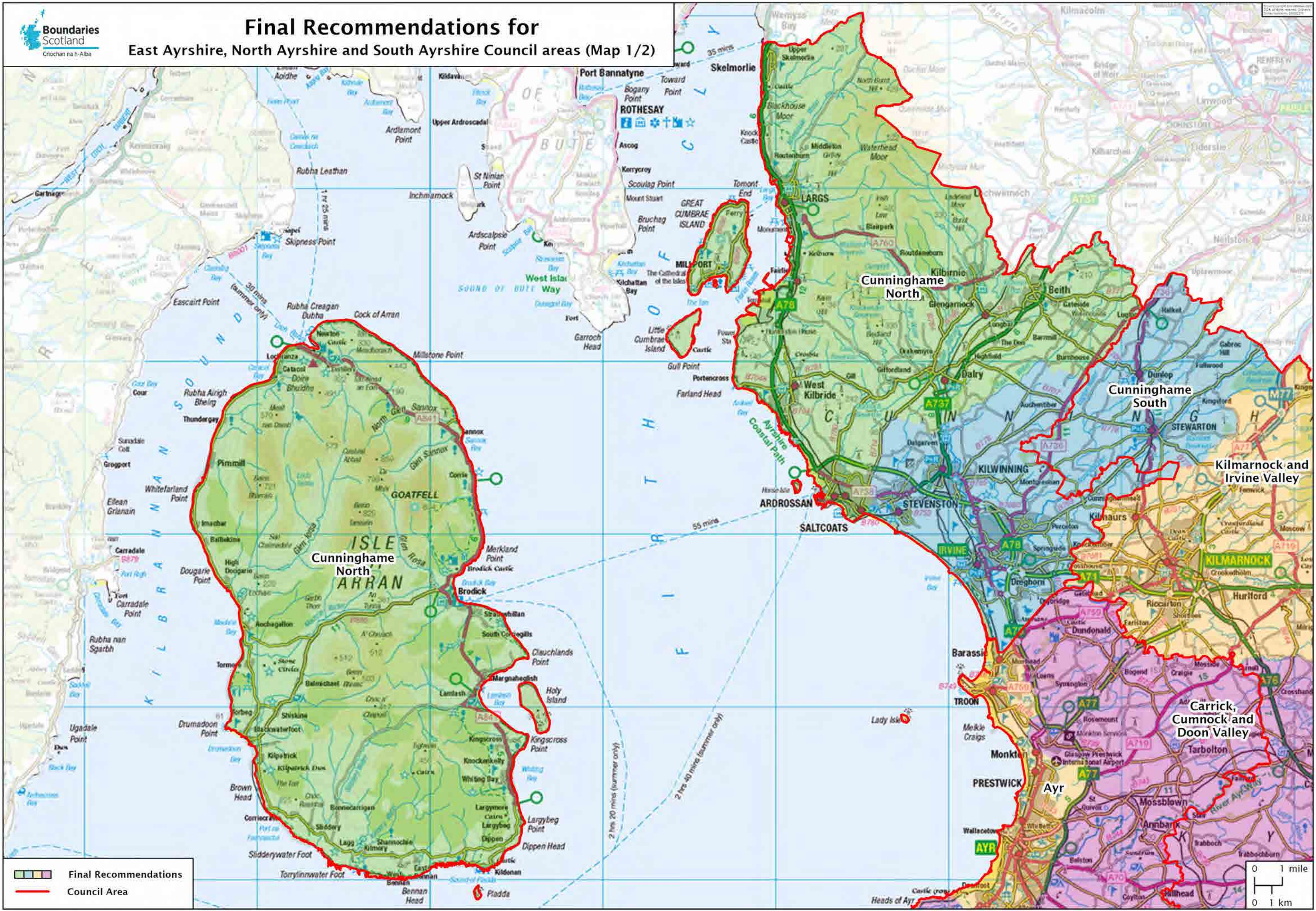


Final Recommendations
Council Area

Final Recommendations for Aberdeen City, Aberdeenshire, Angus and Moray Council areas (Map 3/3)



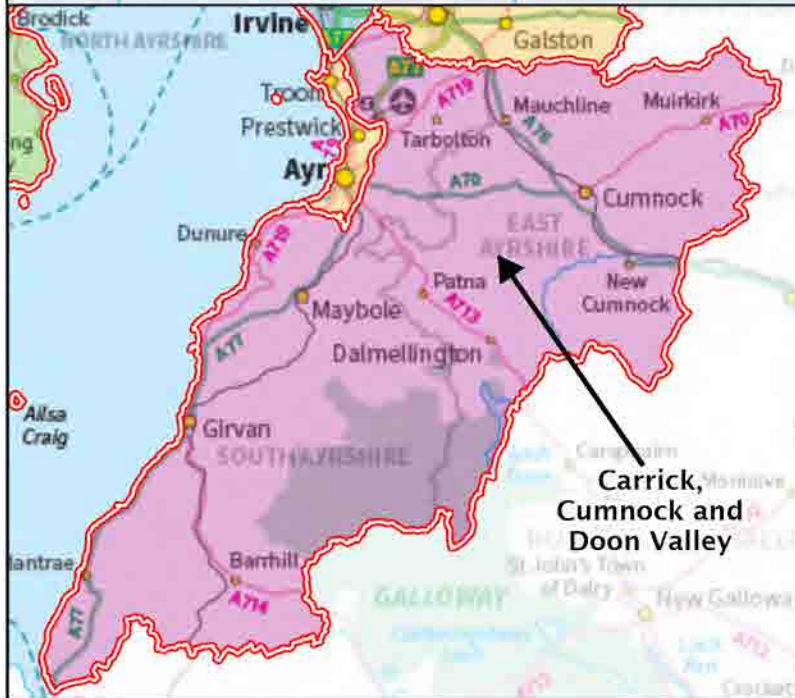
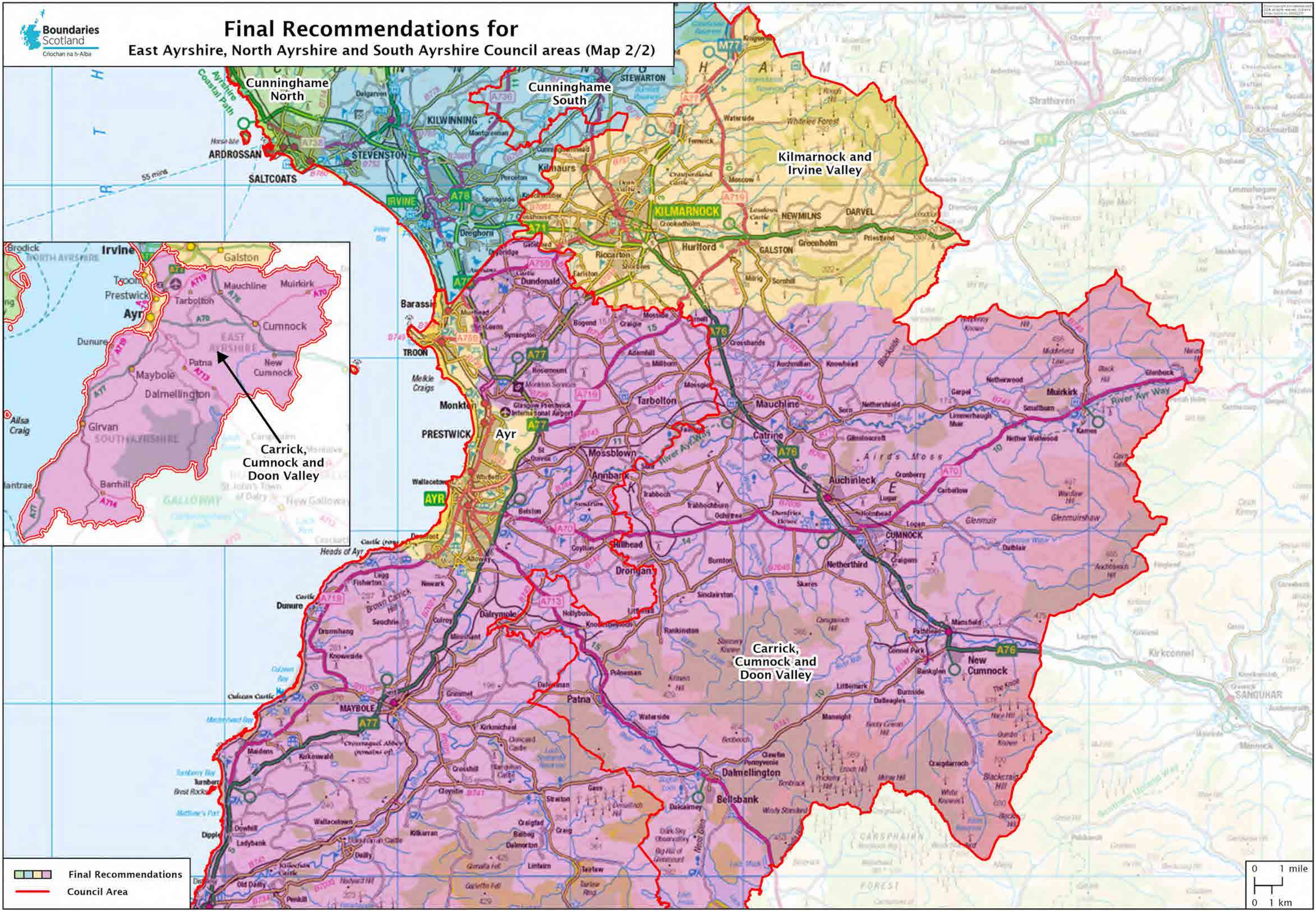
Final Recommendations for East Ayrshire, North Ayrshire and South Ayrshire Council areas (Map 1/2)



Final Recommendations
Council Area

0 1 mile
0 1 km

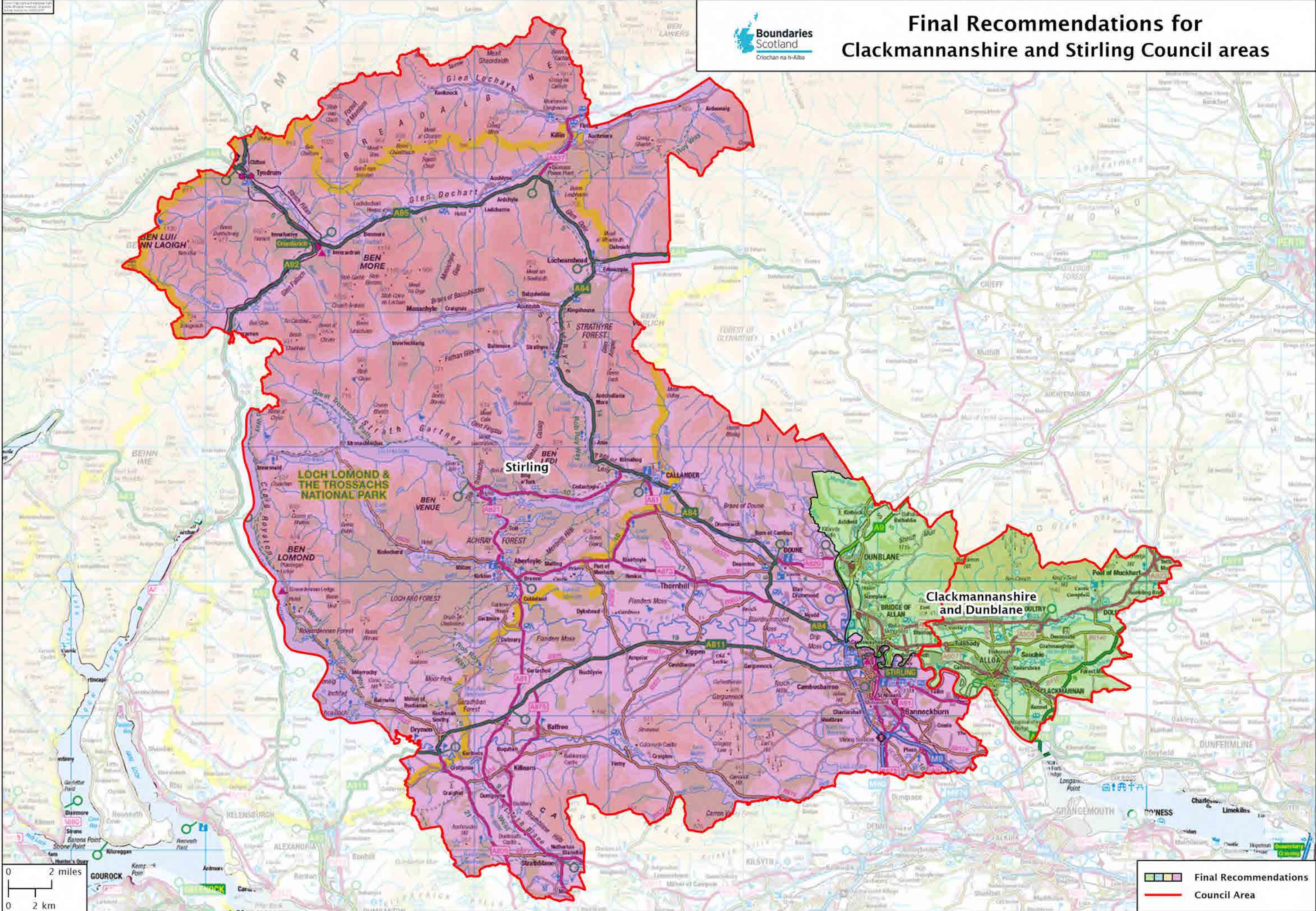
Final Recommendations for East Ayrshire, North Ayrshire and South Ayrshire Council areas (Map 2/2)



Final Recommendations
Council Area

0 1 mile
0 1 km

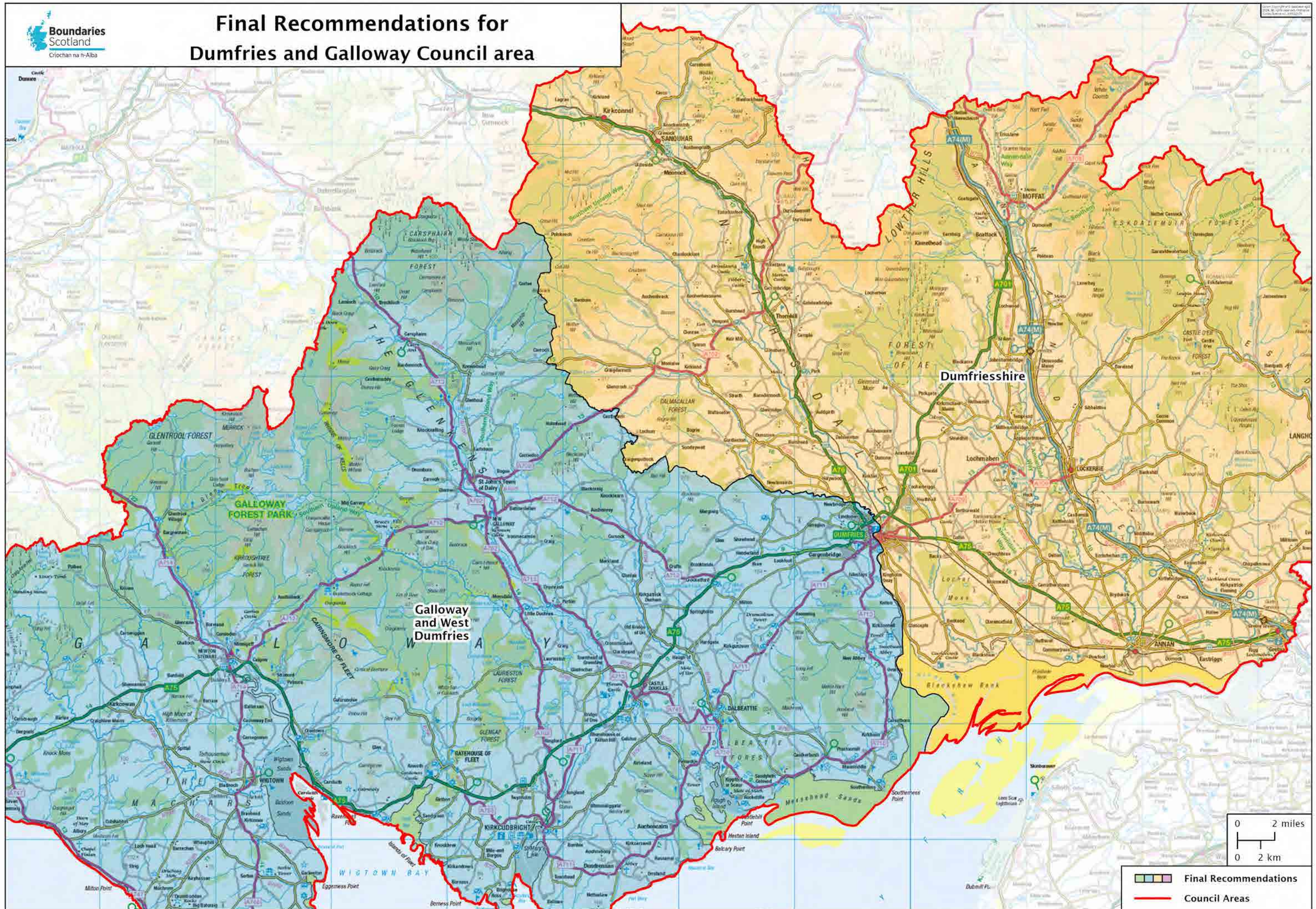
Final Recommendations for Clackmannanshire and Stirling Council areas



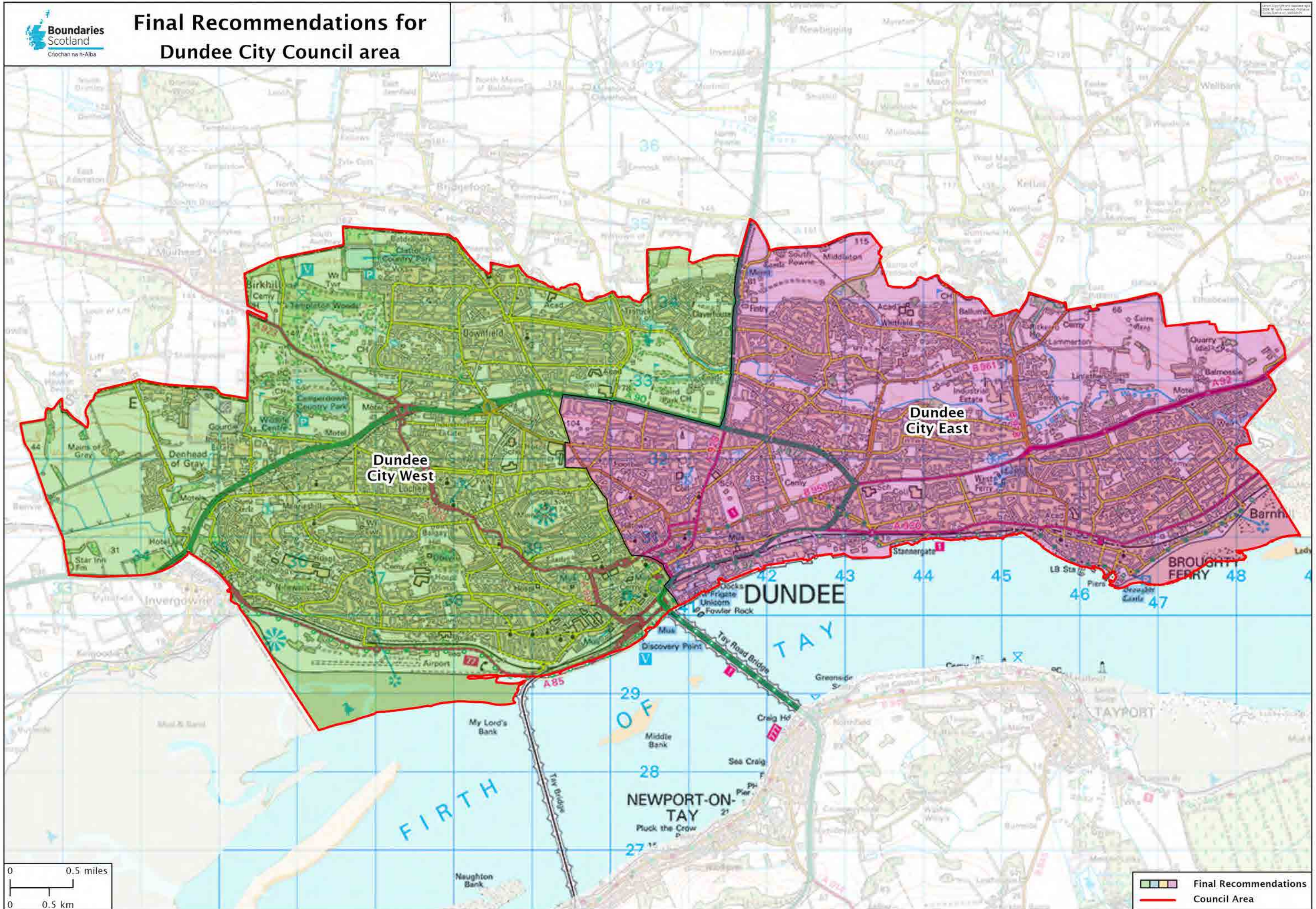
Final Recommendations
Council Area

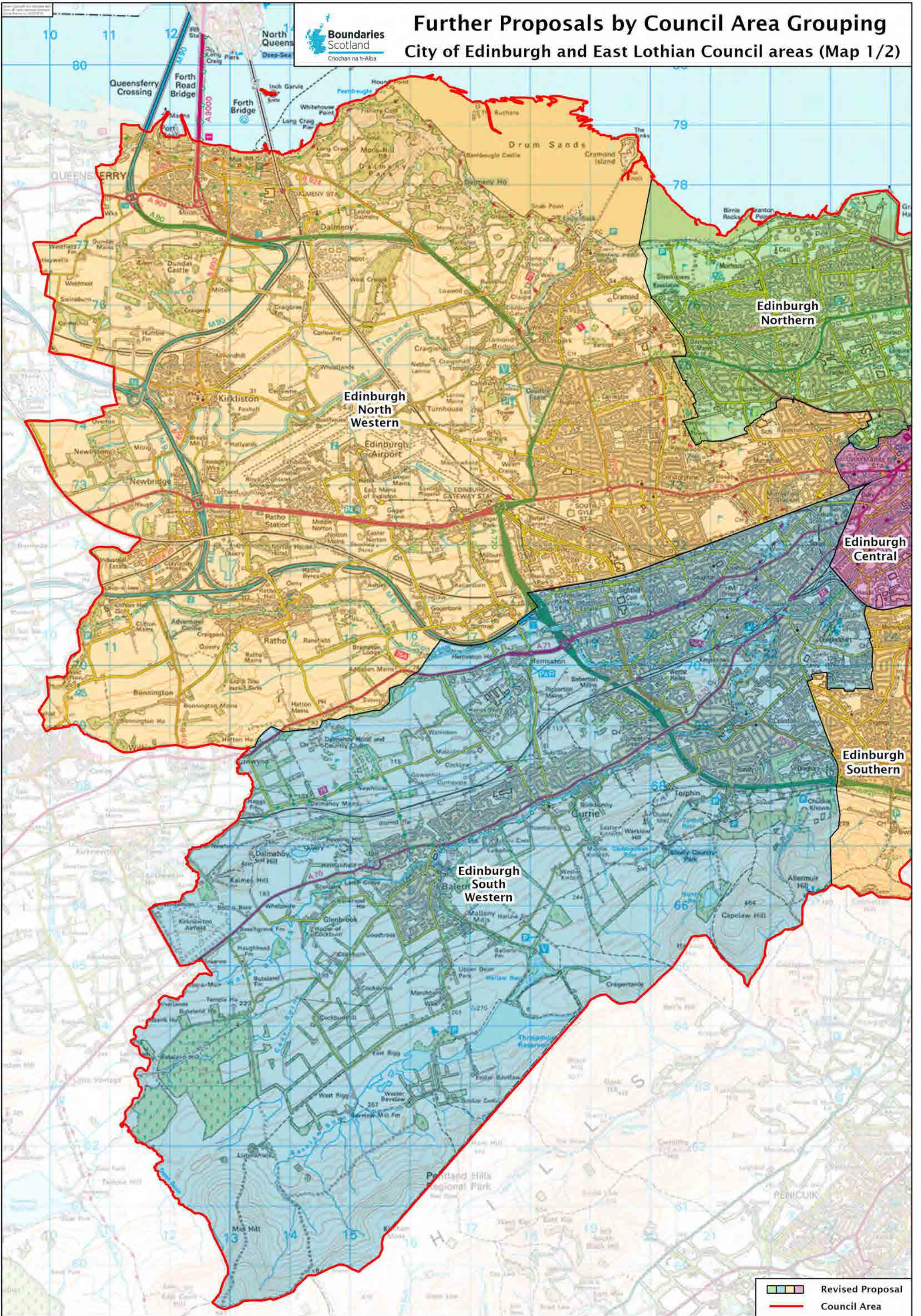
0 2 miles
0 2 km

Final Recommendations for Dumfries and Galloway Council area



Final Recommendations for Dundee City Council area





Further Proposals by Council Area Grouping

City of Edinburgh and East Lothian Council areas (Map 1/2)

Boundaries Scotland
Crochann na h-Alba

Edinburgh Northern

Edinburgh North Western

Edinburgh Central

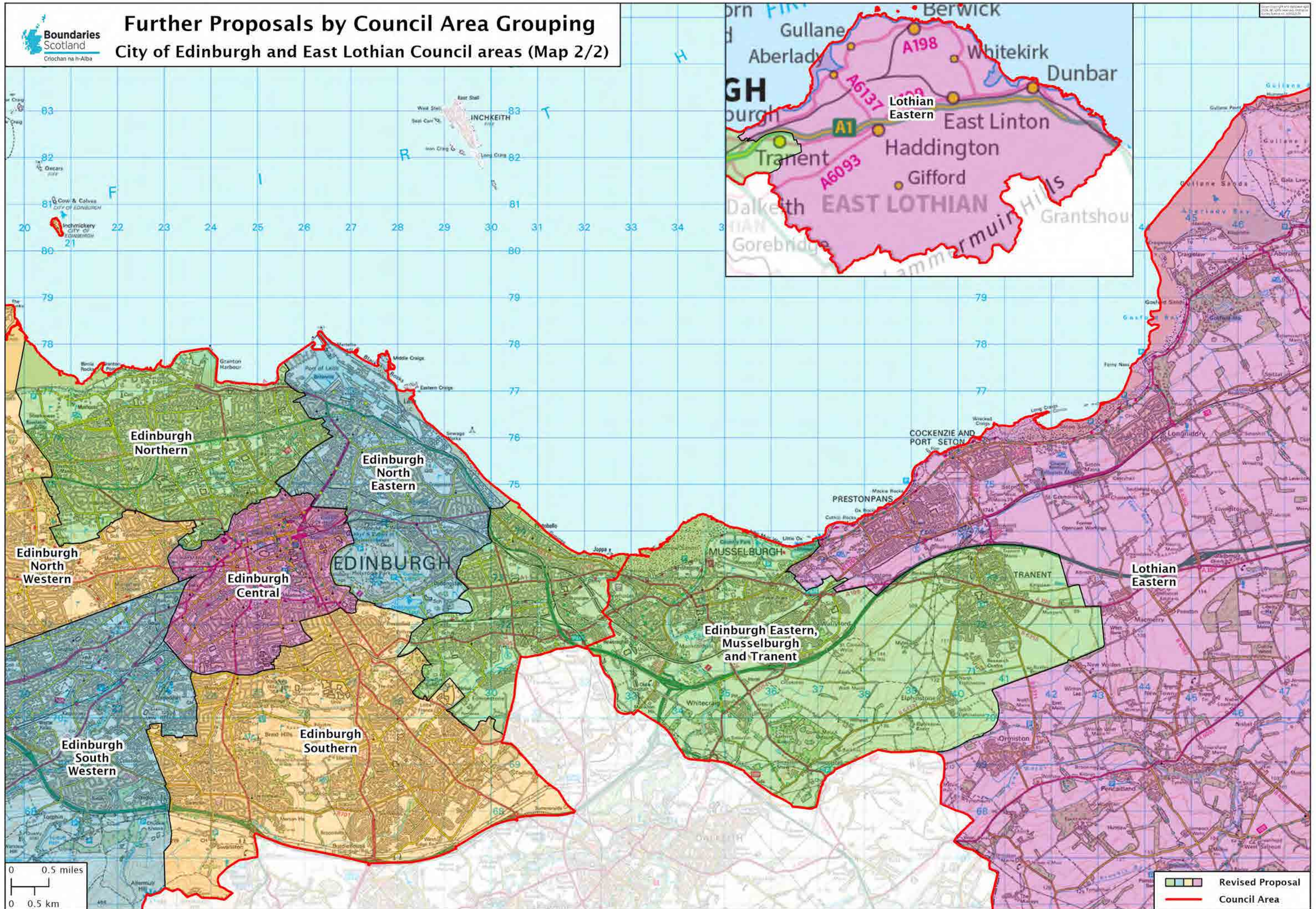
Edinburgh Southern

Edinburgh South Western

Revised Proposal
 Council Area

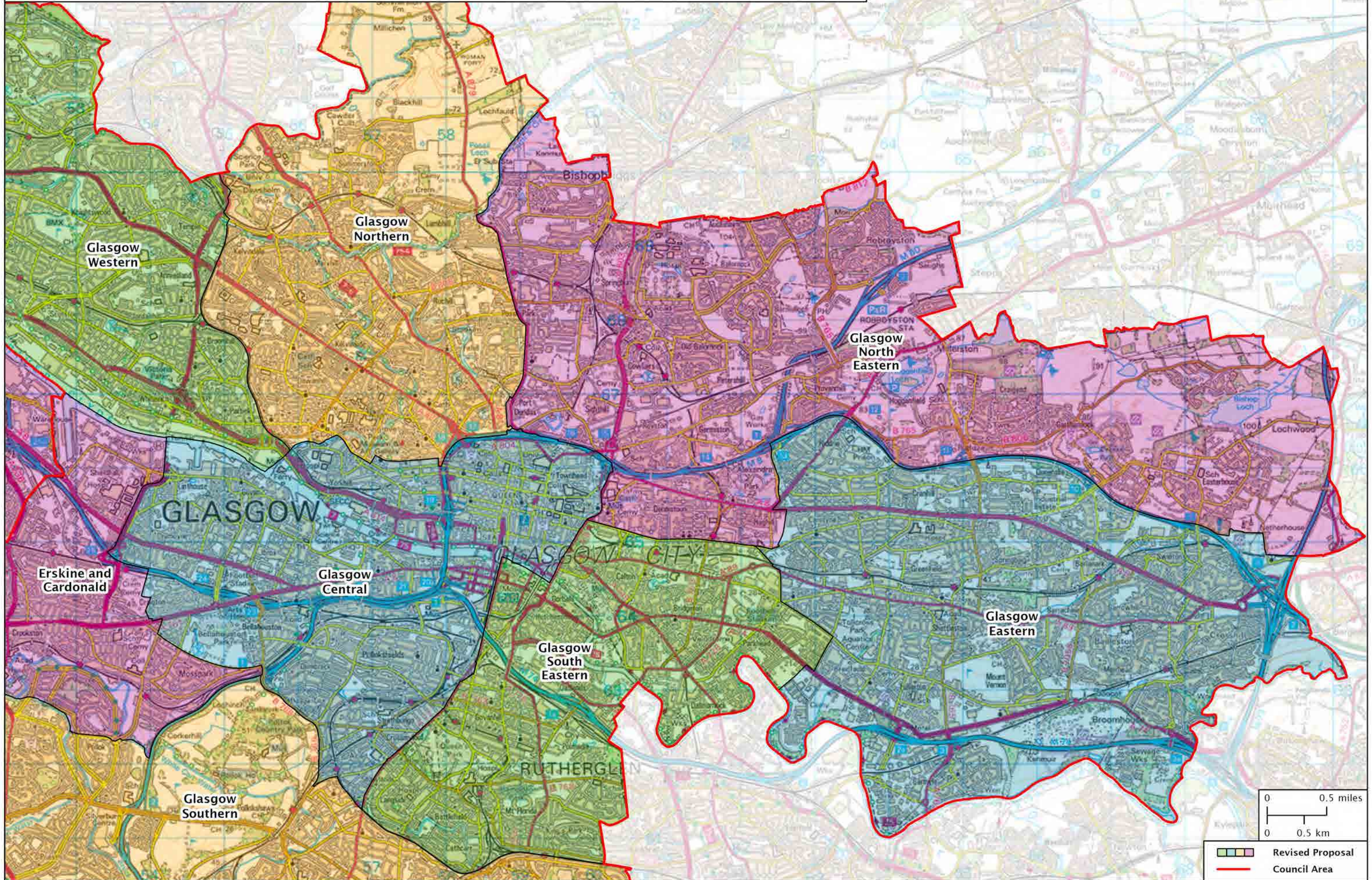
Further Proposals by Council Area Grouping

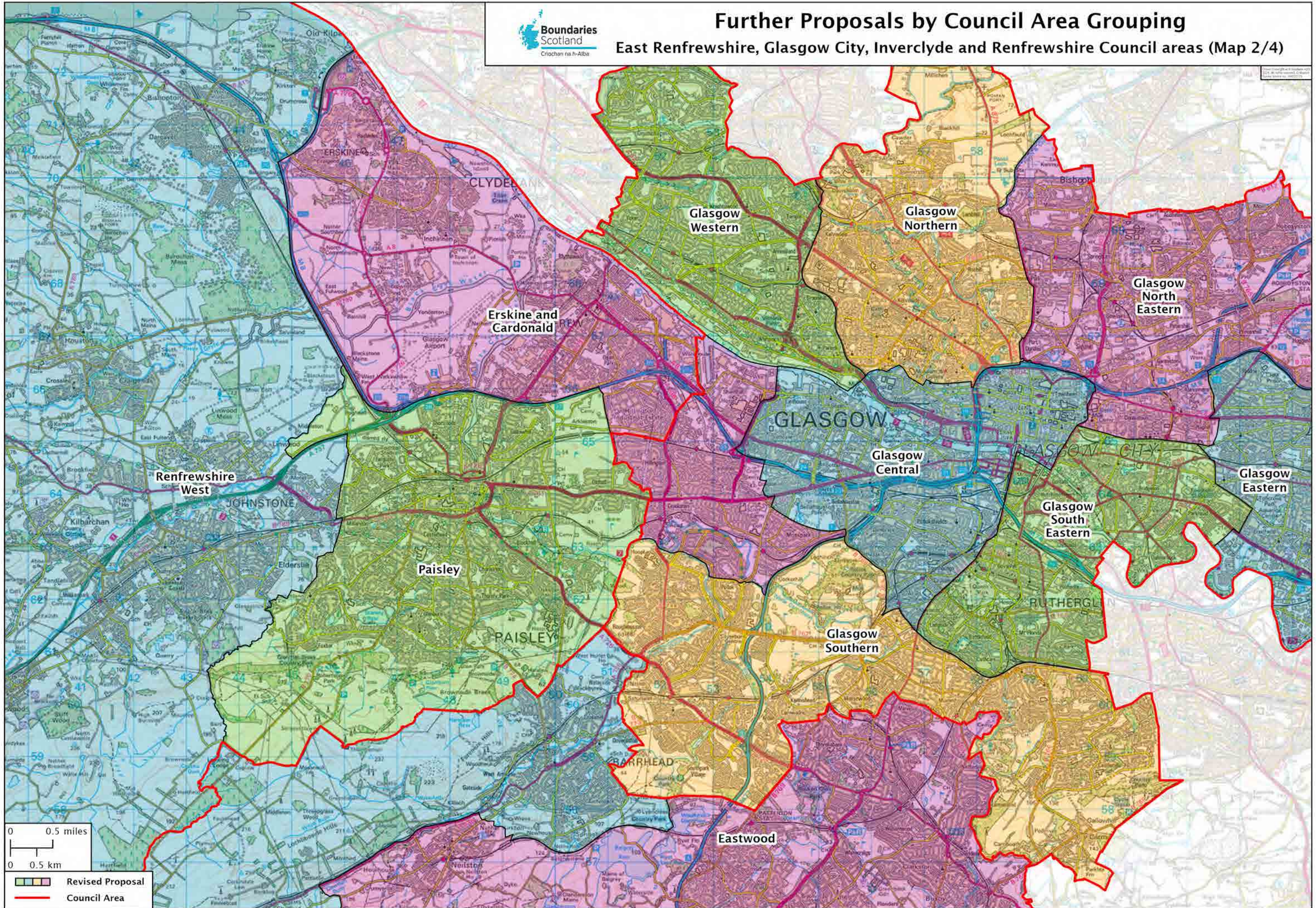
City of Edinburgh and East Lothian Council areas (Map 2/2)

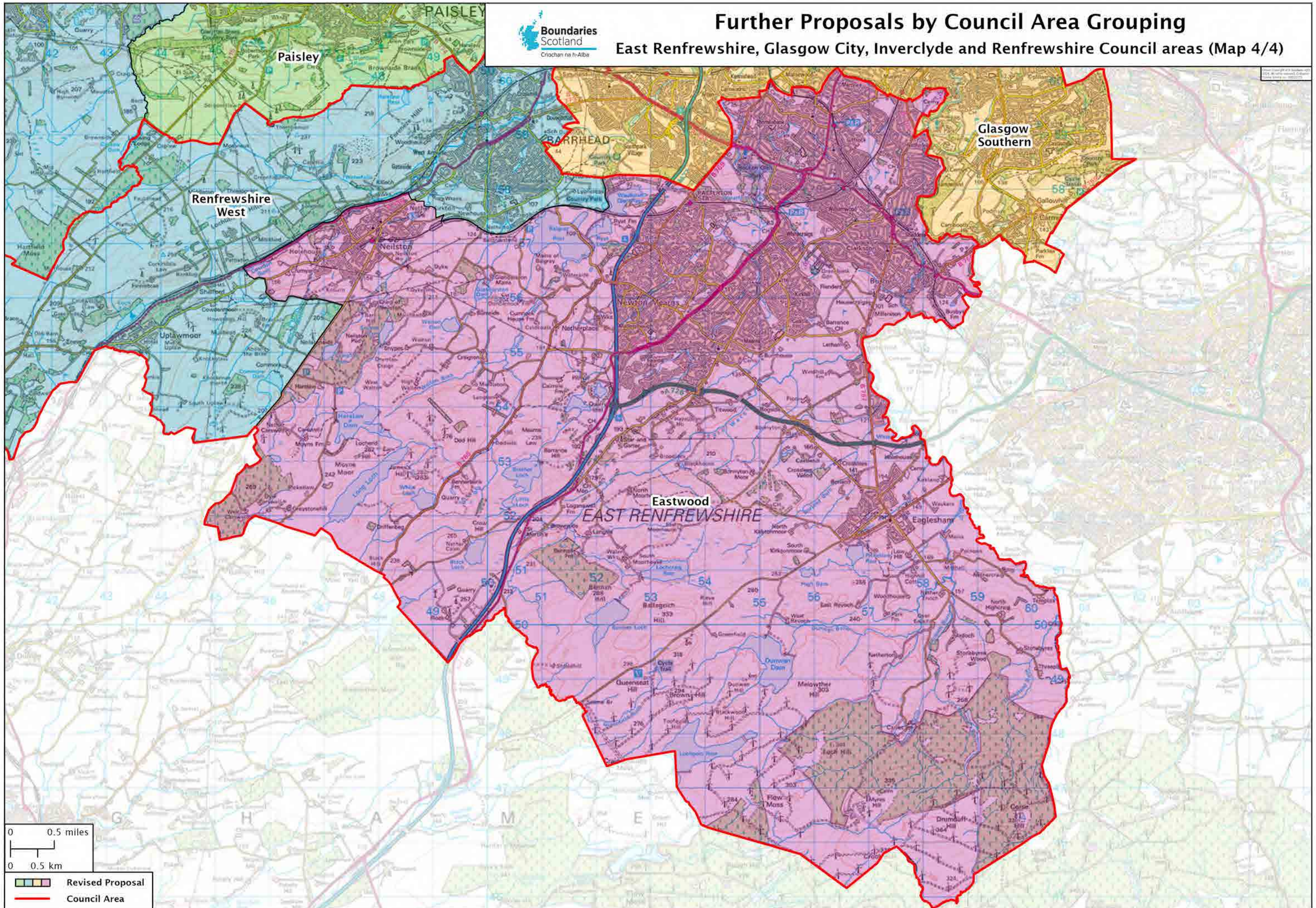


Further Proposals by Council Area Grouping

East Renfrewshire, Glasgow City, Inverclyde and Renfrewshire Council areas (Map 1/4)







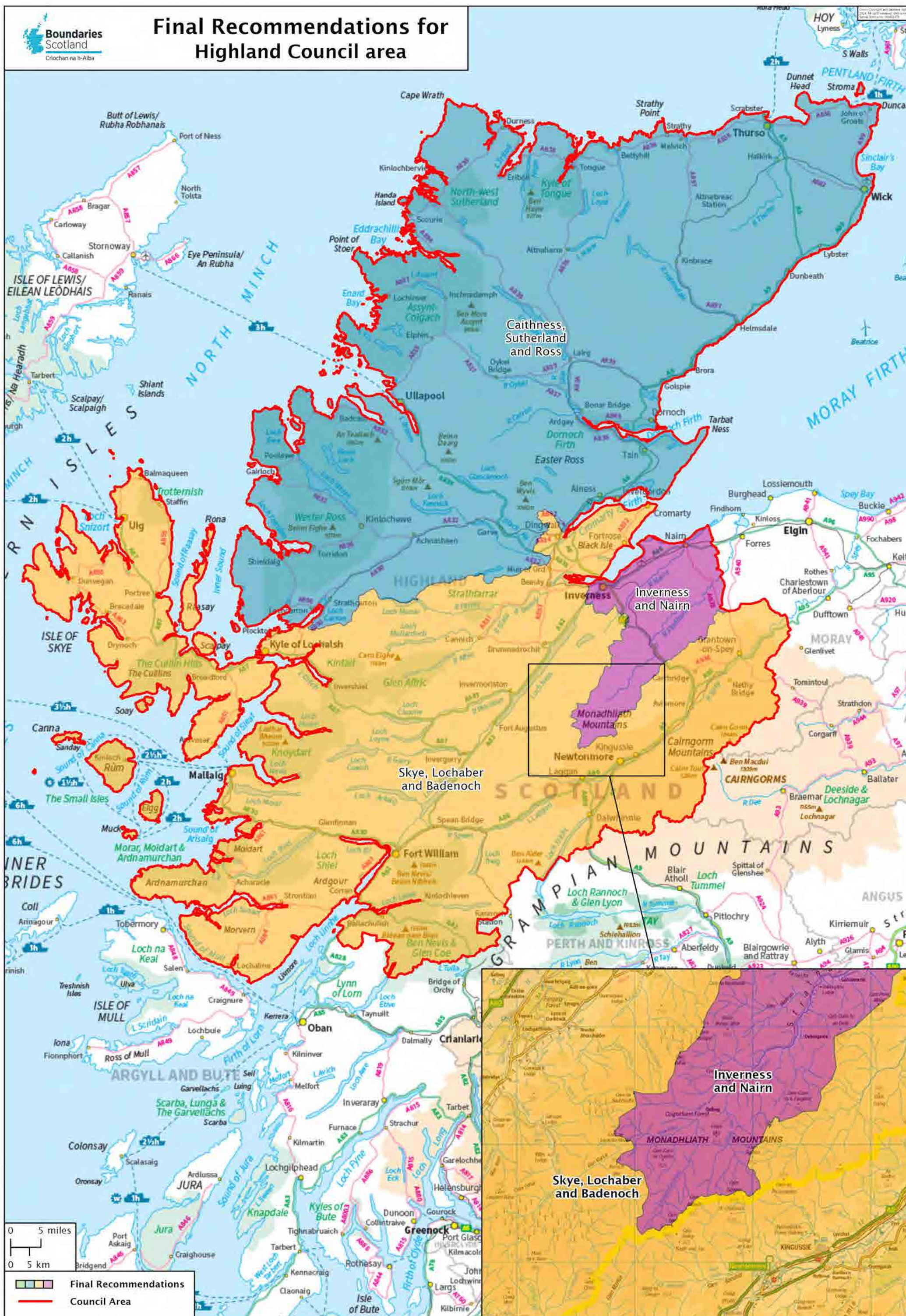
0 0.5 miles
0 0.5 km

Revised Proposal
Council Area

Final Recommendations for Fife Council area



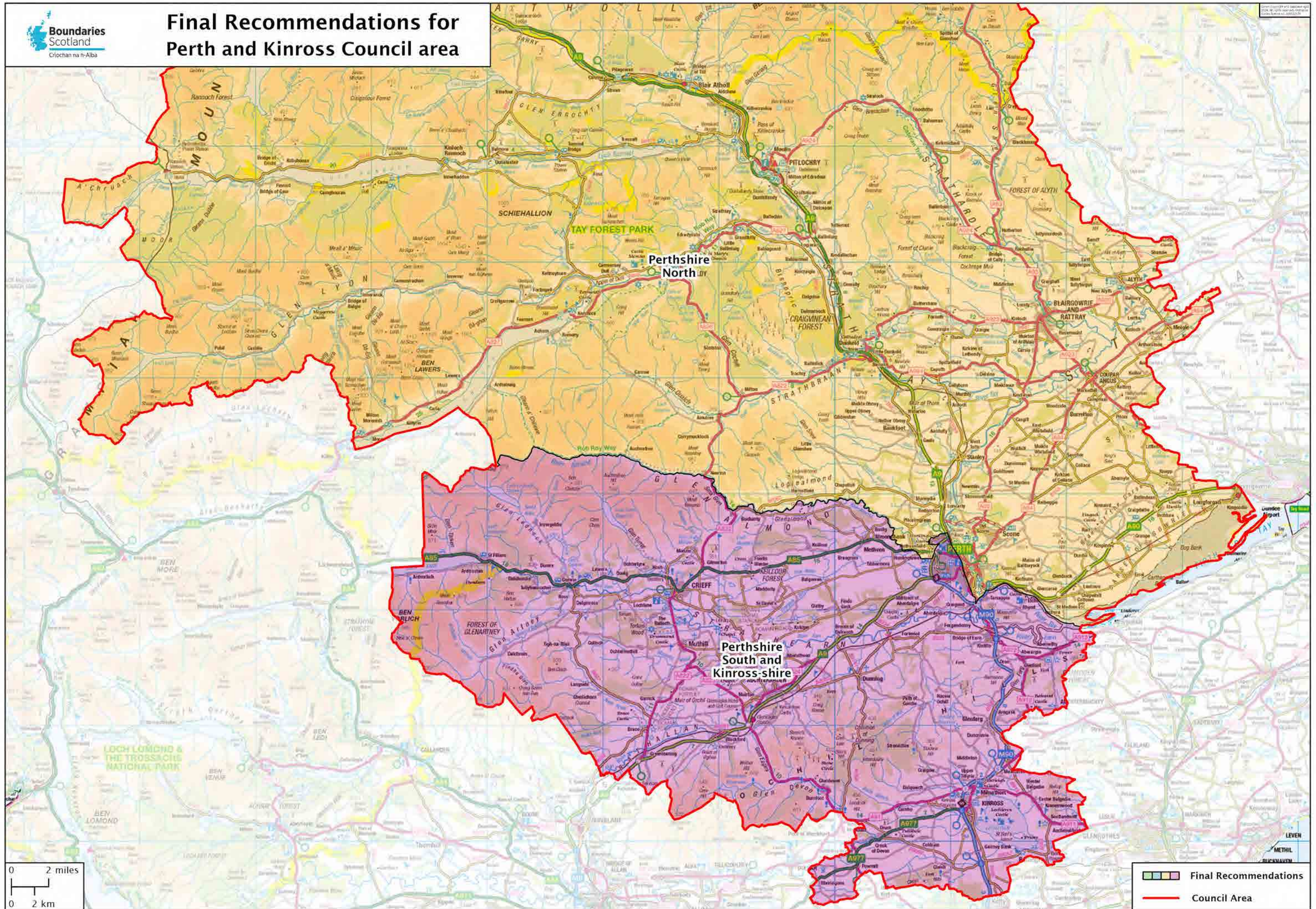
Final Recommendations for Highland Council area



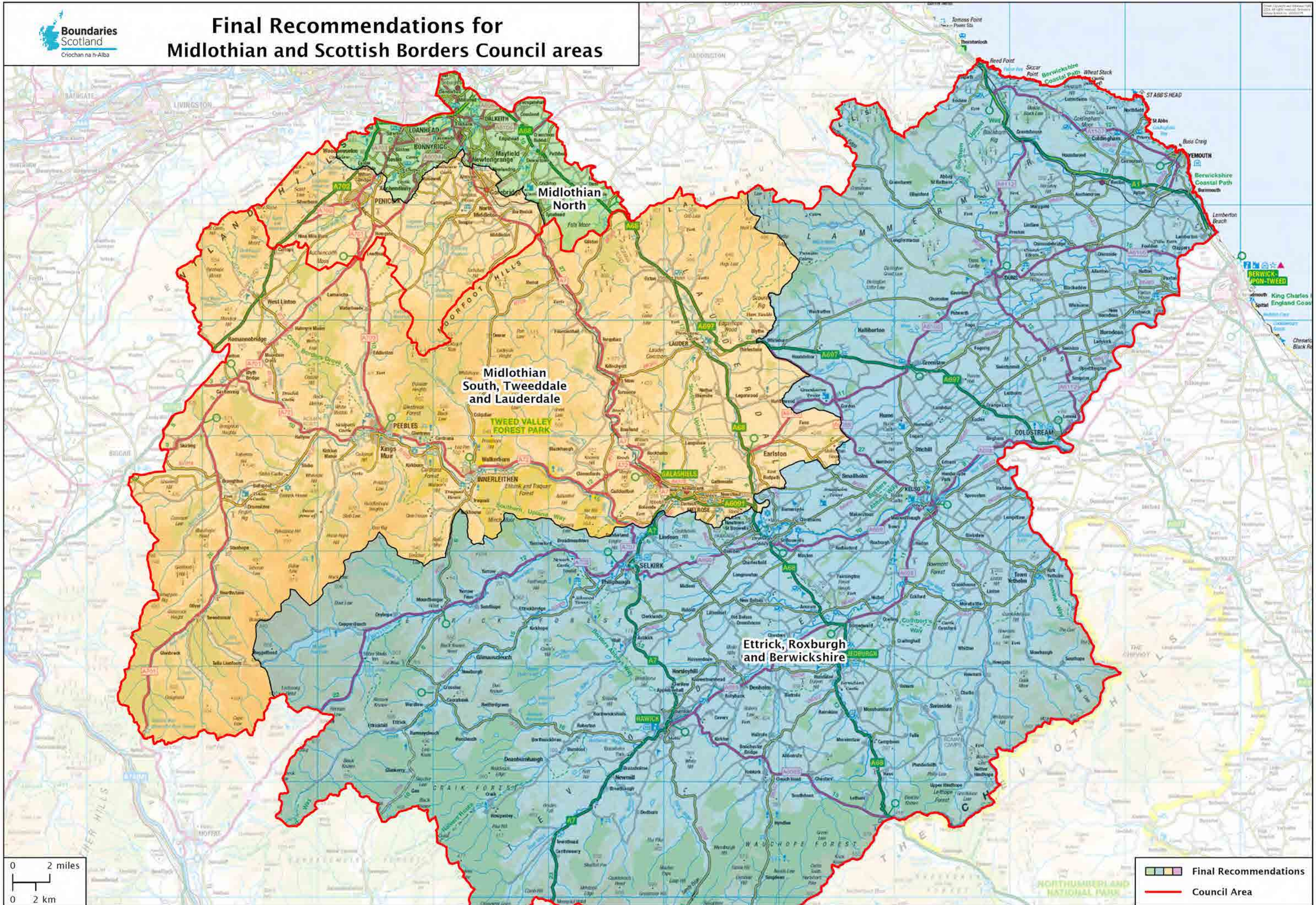
0 5 miles
0 5 km

Final Recommendations
Council Area

Final Recommendations for Perth and Kinross Council area



Final Recommendations for Midlothian and Scottish Borders Council areas



0 2 miles
0 2 km

Final Recommendations
Council Area