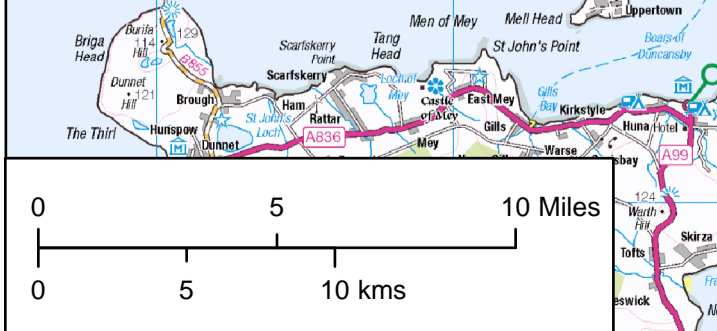
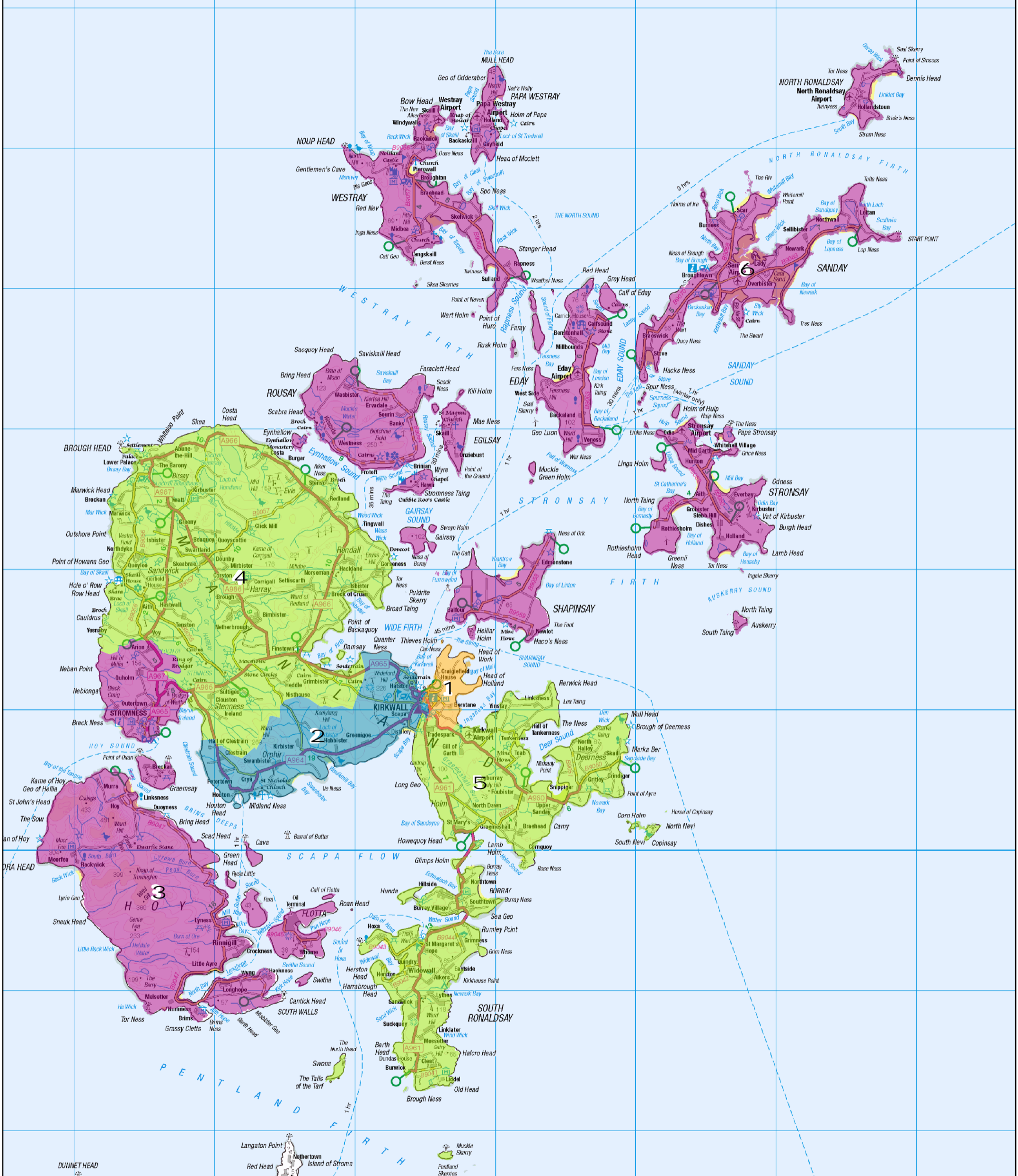
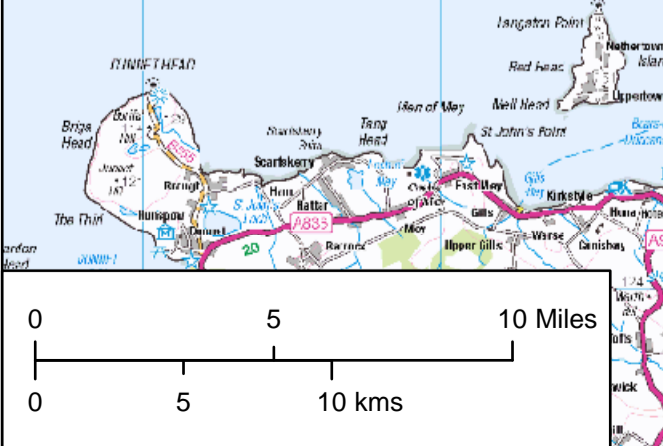
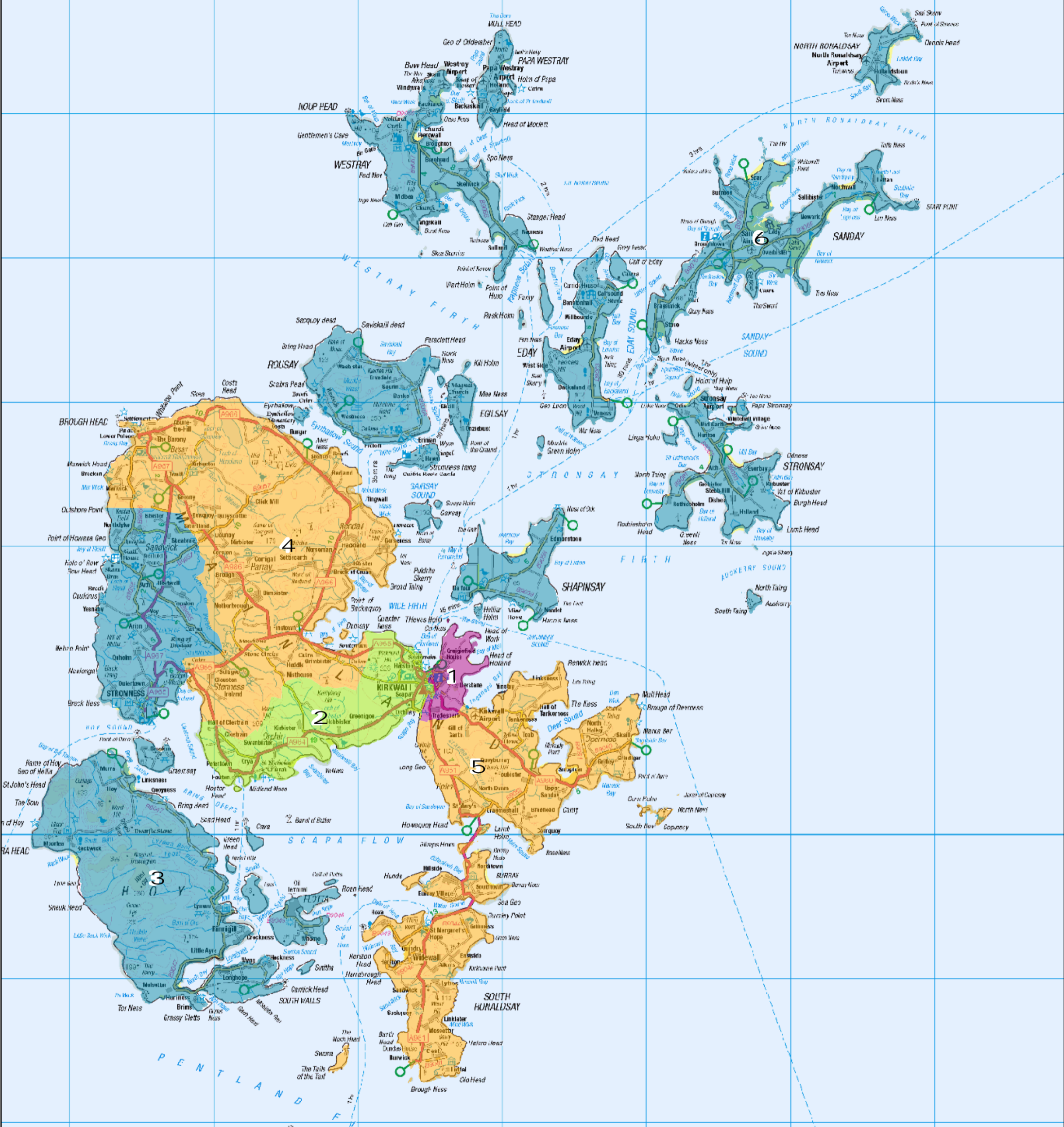


# ORKNEY ISLANDS



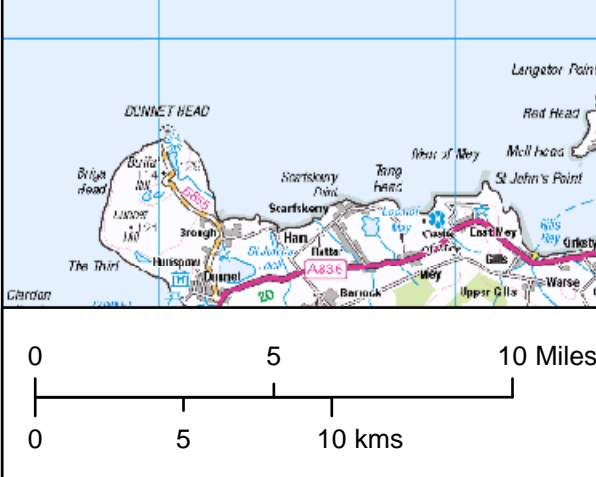
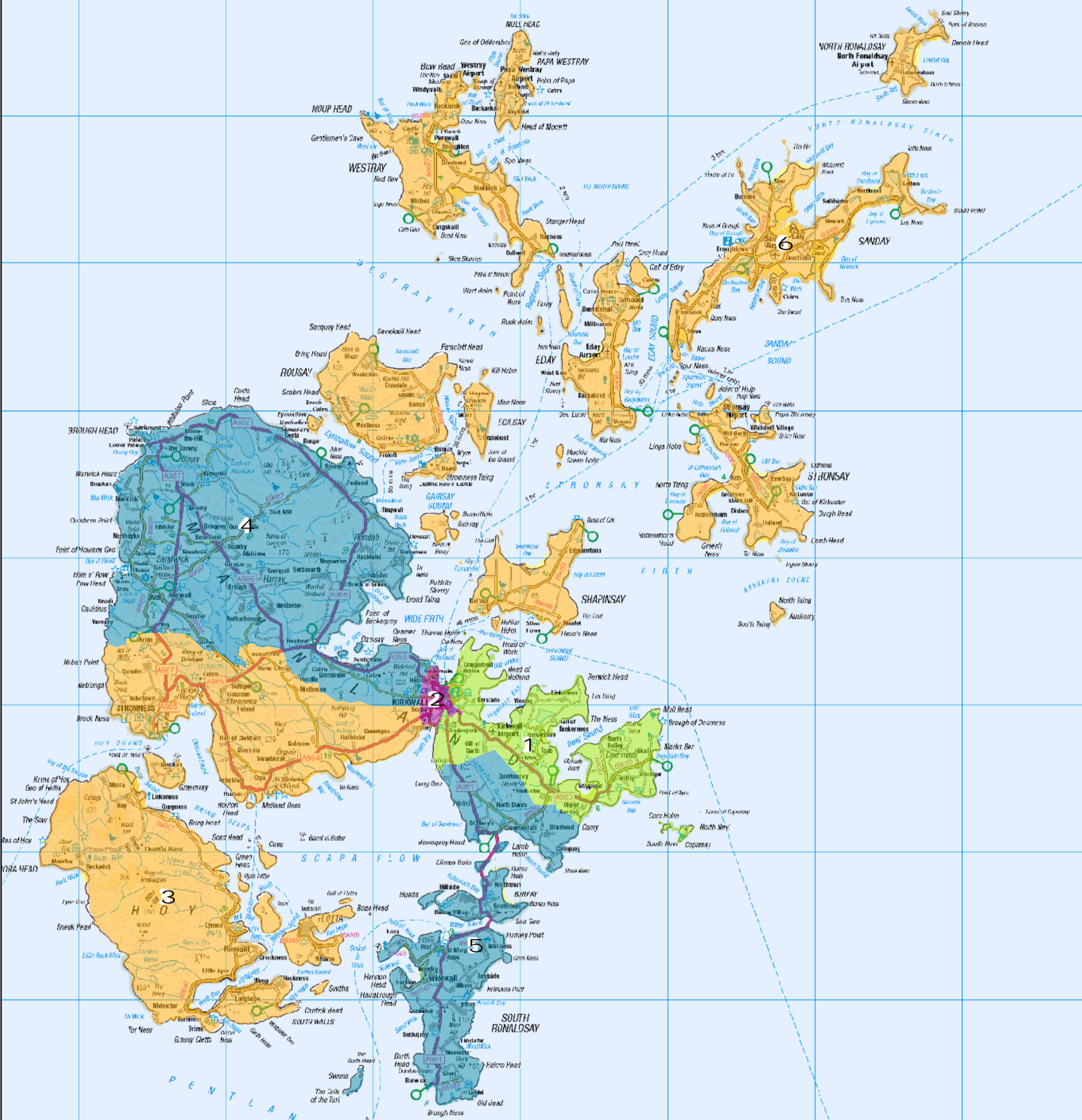
Ward No	Ward Name	Councillors	Electorate (Dec 17)	Current Variation from Parity	Forecast Electorate (2023)	Forecast Variation from Parity
1	Kirkwall East	4	3,416	53	3,422	58
2	Kirkwall West and Ophir	4	3,454	64	3,492	7.9
3	Stromness and South Isles	3	2,147	-11.8	2,140	-11.8
4	West Mainland	4	3,521	85	3,492	7.9
5	East Mainland, South Ronaldsay and Burray	3	2,702	11.0	2,670	100
6	North Isles	3	1,798	-26.1	1,771	-27.0
		21	17,088		16,988	

# ORKNEY ISLANDS



Ward No.	Ward Name	Councillors	Electorate (Dec 17)	Current Variation from Parity	Forecast Electorate (2023)	Forecast Variation from Parity
1	Kirkwall East	4	3,515	83	3,520	88
2	Kirkwall West and Orphir	4	3,454	64	3,492	7.9
3	Stromness and South Isles	3	2,607	7.1	2,590	67
4	West Mainland	4	3,061	-57	3,042	-60
5	East Mainland, South Ronaldsay and Burray	3	2,603	69	2,573	60
6	North Isles	3	1,798	-261	1,771	-27.0
		21	17,038		16,988	

# ORKNEY ISLANDS



Ward No	Ward Name	Councillors	Electorate (Dec 17)	Current Variation from Parity %	Forecast Electorate (2023)	Forecast Variation from Parity %
1	Kirkwall East	4	3,529	87	3,593	11.0
2	Kirkwall West and Orphir	4	3,455	65	3,510	85
3	Stromness and South Isles	4	3,215	-09	3,122	-35
4	West Mainland	4	3,307	1.9	3,273	1.1
5	East Mainland, South Ronaldsay and Burray	2	1,734	69	1,719	62
6	North Isles	3	1,798	-26.1	1,771	-27.0
		21	17,038		16,988	

2018 Review of Electoral Arrangements  
Orkney Islands council area

1. The following tables show variation from parity for the three options discussed in Paper 2463 with a 2-member North Isles ward and total of 20 Councillors for Orkney Islands Council.

**Option 1**

Ward No.	Ward Name	Councillors	Electorate (Dec 17)	Current Variation from Parity	Forecast Electorate (2023)	Forecast Variation from Parity
1	Kirkwall East	4	3,416	0.2	3,422	0.7
2	Kirkwall West and Orphir	4	3,454	1.4	3,492	2.8
3	Stromness and South Isles	3	2,147	-16.0	2,140	-16.0
4	West Mainland	4	3,521	3.3	3,492	2.8
5	East Mainland, South Ronaldsay and Burray	3	2,702	5.7	2,670	4.8
6	North Isles	2	1,798	5.5	1,771	4.2
		20	17,038		16,988	

**Option 2**

Ward No.	Ward Name	Councillors	Electorate (Dec 17)	Current Variation from Parity	Forecast Electorate (2023)	Forecast Variation from Parity
1	Kirkwall East	4	3,515	3.2	3,520	3.6
2	Kirkwall West and Orphir	4	3,454	1.4	3,492	2.8
3	Stromness and South Isles	3	2,607	2.0	2,590	1.6
4	West Mainland	4	3,061	-10.2	3,042	-10.5
5	East Mainland, South Ronaldsay and Burray	3	2,603	1.9	2,573	1.0
6	North Isles	2	1,798	5.5	1,771	4.3
		20	17,038		16,988	

**Option 3**

Ward No.	Ward Name	Councillors	Electorate (Dec 17)	Current Variation from Parity	Forecast Electorate (2023)	Forecast Variation from Parity
1	Kirkwall East	4	3,529	3.6	3,593	5.8
2	Kirkwall West and Orphir	4	3,455	1.4	3,510	3.3
3	Stromness and South Isles	4	3,215	-5.7	3,122	-8.1
4	West Mainland	4	3,307	-3.0	3,273	-3.7
5	East Mainland, South Ronaldsay and Burray	2	1,734	1.8	1,719	1.2
6	North Isles	2	1,798	5.5	1,771	4.3
		20	17,038		16,988	