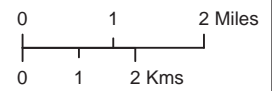
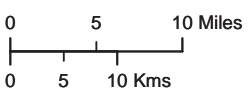
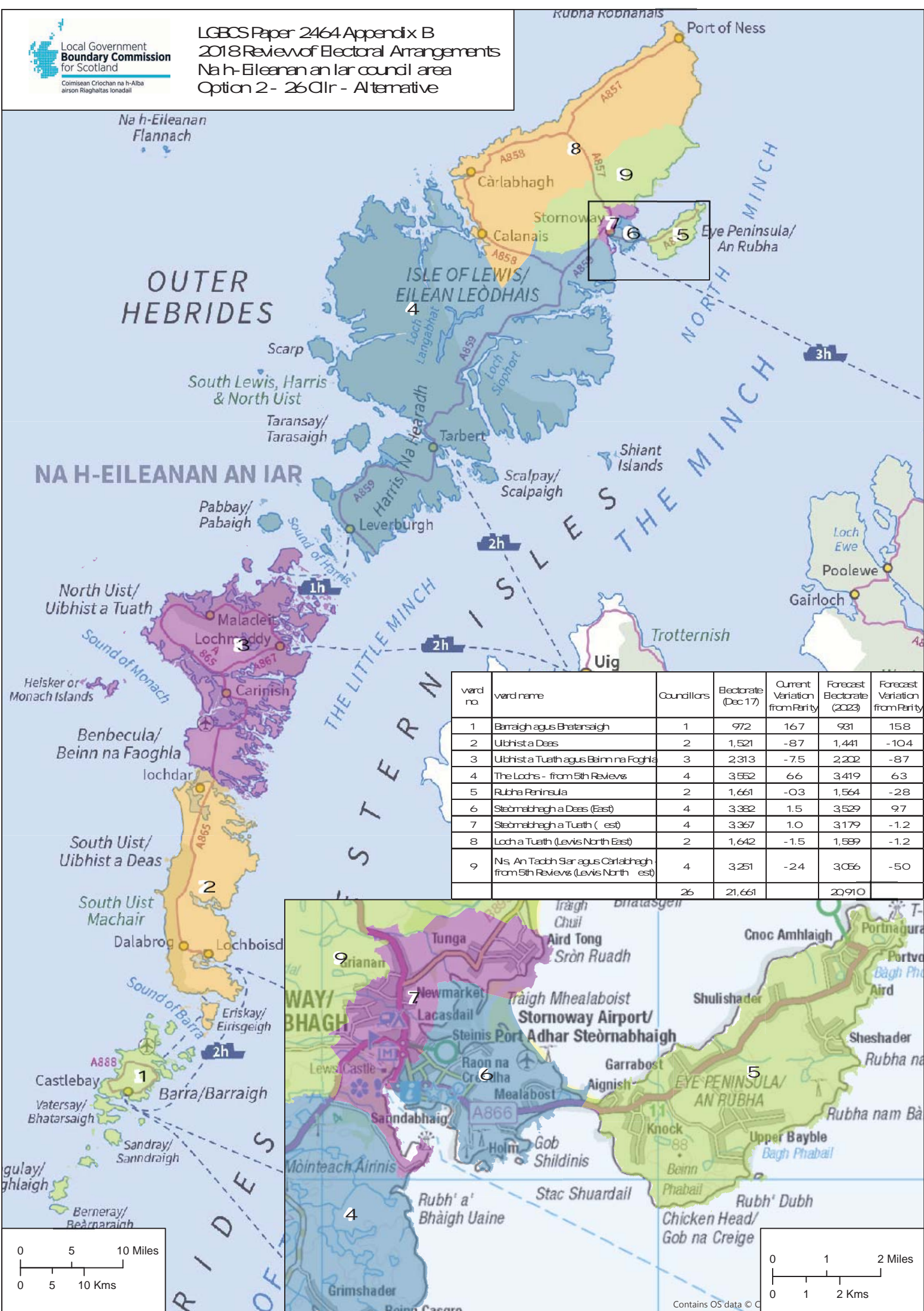


| ward no | ward name  | Councillors | Electorate (Dec 17) | Current Variation from Parity | Councillors | Forecast Electorate (2023) | Forecast Variation from Parity |
|---------|--|-------------|---------------------|-------------------------------|-------------|----------------------------|--------------------------------|
| 1       | Barragh, Bhatarsaigh, Eirisgeigh agus Uibhist a Deas | 3           | 2,493               | -0.3                          | 3           | 2,372                      | -1.7                           |
| 2       | Beinn na Faoghla agus Uibhist a Tuath                | 3           | 2,313               | -7.5                          | 3           | 2,202                      | -8.7                           |
| 3       | Na Hearadh, Sgìre nan Loch, Ug agus Beàraraigh       | 4           | 3,552               | 6.6                           | 4           | 3,420                      | 6.3                            |
| 4       | Sgìre an Rubha agus Samdubhaig                       | 3           | 2,438               | -2.5                          | 3           | 2,391                      | -0.9                           |
| 5       | Steòrnabhagh a Deas                                  | 3           | 2,605               | 4.2                           | 3           | 2,702                      | 12.0                           |
| 6       | Steòrnabhagh a Tuath                                 | 3           | 2,829               | 13.2                          | 3           | 2,673                      | 10.8                           |
| 7       | Loch a Tuath   | 3           | 2,180               | -12.8                         | 3           | 2,094                      | -13.2                          |
| 8       | Nis, An Taobh Siar agus Càrlabhagh                   | 4           | 3,251               | -2.4                          | 4           | 3,056                      | -5.0                           |
| Totals  |  | 26          | 21,661              |                               | 26          | 20,910                     |                                |





| ward no | ward name   | Councillors | Electorate (Dec 17) | Current Variation from Parity | Forecast Electorate (2023) | Forecast Variation from Parity |
|---------|---|-------------|---------------------|-------------------------------|----------------------------|--------------------------------|
| 1       | Barragh agus Bhatarsaigh  | 1           | 972                 | 167                           | 931                        | 158                            |
| 2       | Uibhist a Deas  | 2           | 1,521               | -87                           | 1,441                      | -104                           |
| 3       | Uibhist a Tuath agus Baim na Fogha                                    | 3           | 2,313               | -7.5                          | 2,202                      | -87                            |
| 4       | The Lochs - from 5th Review   | 4           | 3,552               | 66                            | 3,419                      | 63                             |
| 5       | Rubha Peninsula   | 2           | 1,661               | -03                           | 1,564                      | -28                            |
| 6       | Steòrnabhagh a Deas (East)  | 4           | 3,362               | 1.5                           | 3,529                      | 97                             |
| 7       | Steòrnabhagh a Tuath (West)   | 4           | 3,367               | 1.0                           | 3,179                      | -1.2                           |
| 8       | Loch a Tuath (Lewis North East)                                       | 2           | 1,642               | -1.5                          | 1,599                      | -1.2                           |
| 9       | Ns An Tadh Siar agus Càrlabhaigh - from 5th Review (Lewis North West) | 4           | 3,251               | -24                           | 3,056                      | -50                            |
|         |   | 26          | 21,661              |                               | 20,910                     |                                |

