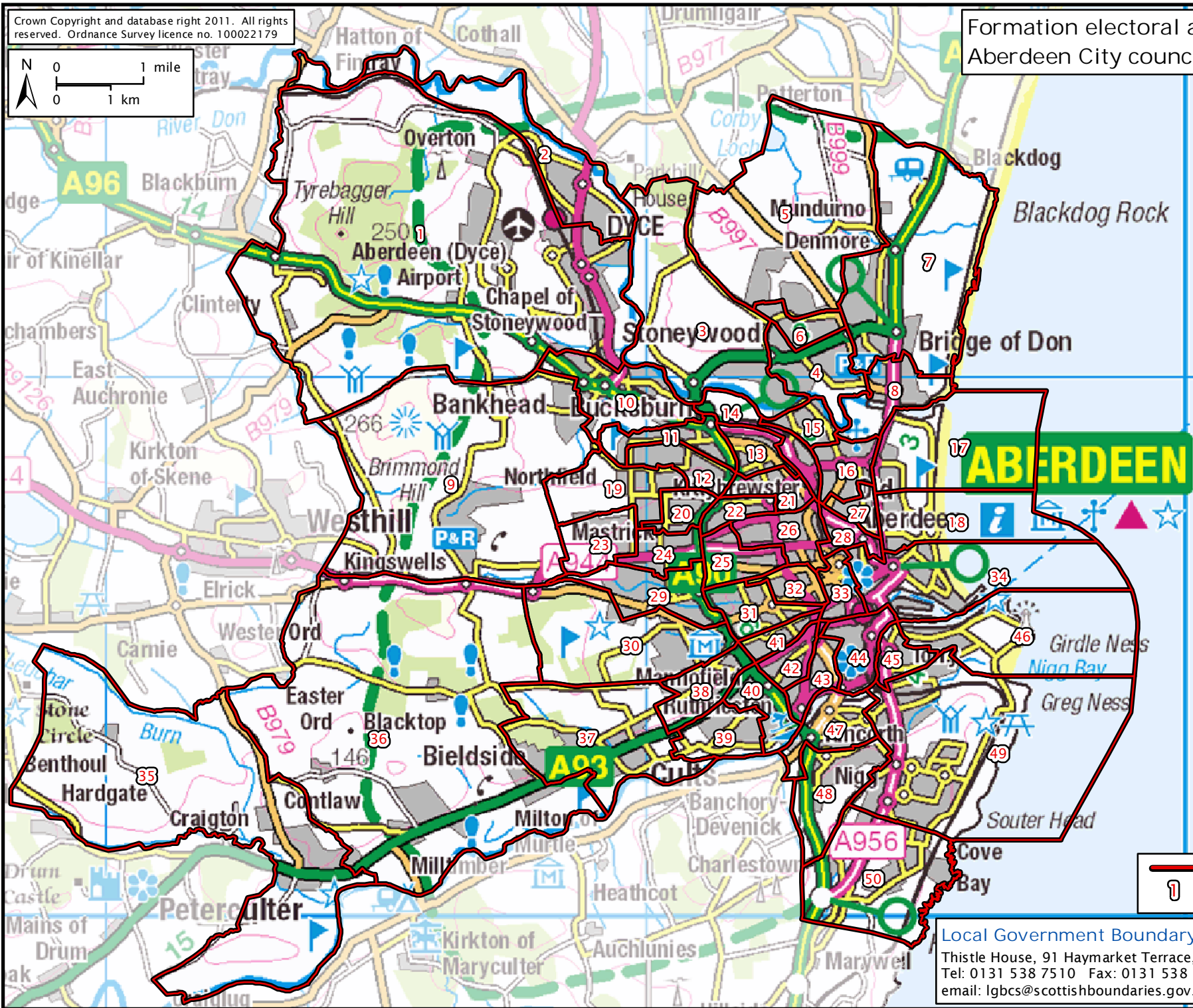




Formation electoral arrangements in 1995 Aberdeen City council area



ward no.	ward name
1	DYCE
2	PITMEDDEN
3	PERSLEY
4	BRAEHEAD
5	OLD MACHAR
6	JESMOND
7	DENMORE
8	DONMOUTH
9	NEWHILLS
10	BUCKSBURN
11	MIDDLEFIELD AND HEATHRYFOLD
12	GRANITEHILL
13	HILTON
14	CLIFTON
15	TILLYDRONE
16	OLD ABERDEEN
17	SEATON
18	PITDORIE
19	SPRINGHILL
20	QUARRYHILL
21	KITTYBREWSTER
22	STOCKETHILL
23	SHEDDOCKSLEY
24	MUIRFIELD
25	MIDSTOCKET
26	ARGYLL
27	SUNNYBANK
28	MOUNTHOOLY
29	FERNIELEA
30	SEAFIELD
31	QUEEN'S CROSS
32	HARLAW
33	LANGSTANE
34	CASTLEHILL
35	CULTER
36	MURTLE
37	CULTS
38	MANNOFIELD
39	GARTHDEE
40	MORNINGSIDE
41	ASHLEY
42	BROOMHILL
43	GAIRN
44	DUTHIE
45	GLENBERVIE
46	VICTORIA
47	LOWER KINCORTH
48	UPPER KINCORTH
49	TULLOS HILL
50	LOIRSTON

 council ward boundaries
 council ward number

Local Government Boundary Commission for Scotland
 Thistle House, 91 Haymarket Terrace, Edinburgh EH12 5HD
 Tel: 0131 538 7510 Fax: 0131 538 7511
 email: lgbcsc@scottishboundaries.gov.uk web: www.lgbc-scotland.gov.uk