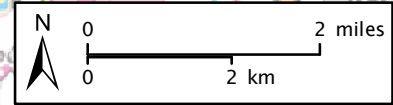
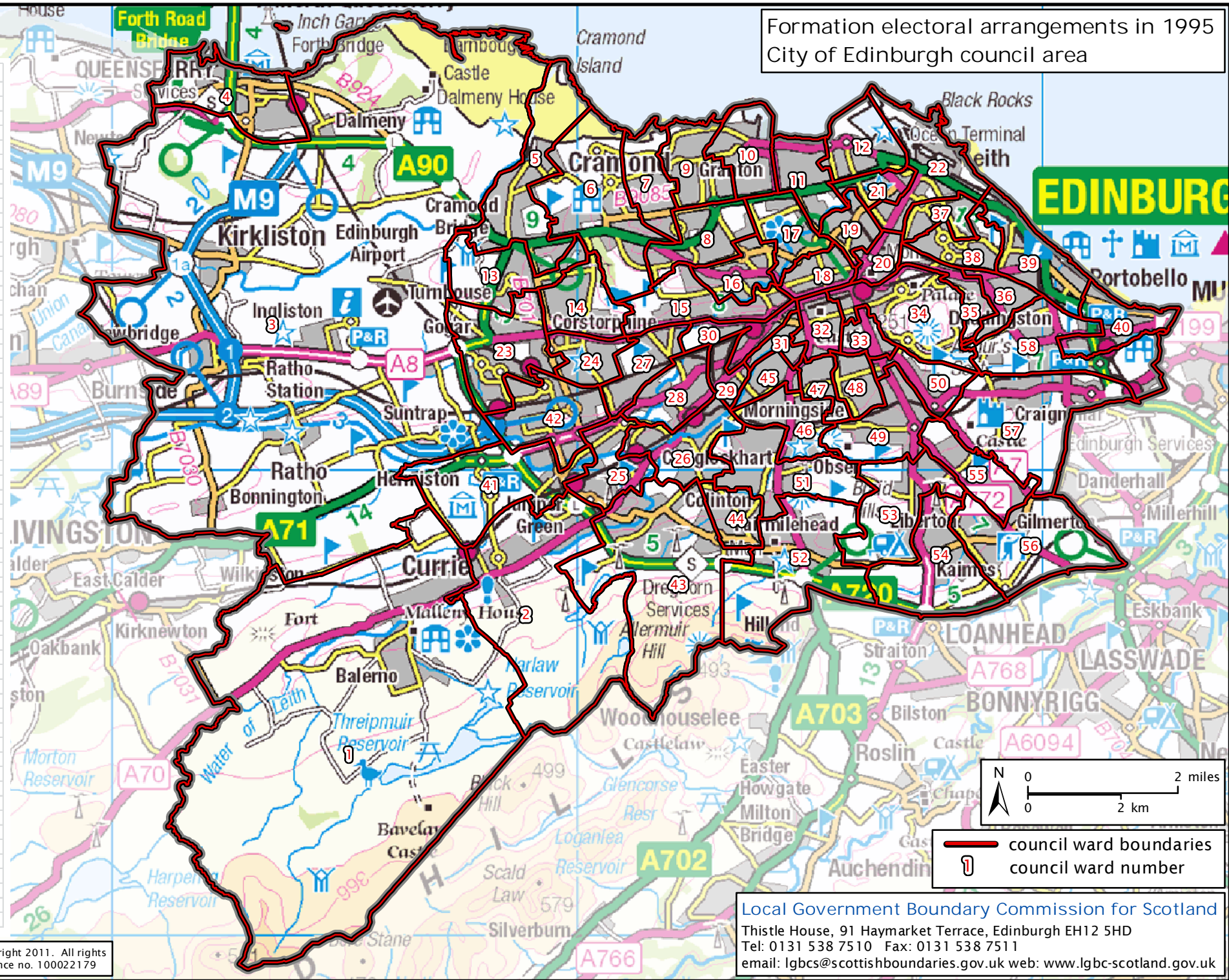




Formation electoral arrangements in 1995  
City of Edinburgh council area

Ward No.	Ward Name
1	BALERNO
2	BABERTON
3	DALMENY / KIRKLISTON
4	QUEENSFERRY
5	CRAMOND
6	DAVIDSONS MAINS
7	MUIRHOUSE
8	DRYLAW
9	PILTON
10	GRANTON
11	TRINITY
12	NEWHAVEN
13	EAST CRAIGS
14	NE CORSTORPHINE
15	MURRAYFIELD
16	DEAN
17	STOCKBRIDGE
18	NEW TOWN
19	BROUGHTON
20	CALTON
21	HARBOUR
22	LORNE
23	GYLE
24	SE CORSTORPHINE
25	PARKHEAD
26	CRAIGLOCKHART
27	STENHOUSE
28	MOAT
29	SHANDON
30	DALRY
31	FOUNTAINBRIDGE
32	TOLLCROSS
33	SOUTHSIDE
34	HOLYROOD
35	MEADOWBANK
36	MOUNTCASTLE
37	LEITH LINKS
38	RESTALRIG
39	PORTOBELLO
40	MILTON
41	MURRAY BURN
42	SIGHTHILL
43	COLINTON
44	FIRRHILL
45	MERCHISTON
46	NORTH MORNINGSIDE
47	MARCHMONT
48	SCIENNES
49	MAYFIELD
50	PRESTONFIELD
51	SOUTH MORNINGSIDE
52	FAIRMILEHEAD
53	ALNWICKHILL
54	KAIMES
55	INCH
56	GILMERTON
57	CRAIGMILLAR
58	DUDDINGSTON



 council ward boundaries  
 council ward number

Local Government Boundary Commission for Scotland  
 Thistle House, 91 Haymarket Terrace, Edinburgh EH12 5HD  
 Tel: 0131 538 7510 Fax: 0131 538 7511  
 email: lgbcsc@scottishboundaries.gov.uk web: www.lgbc-scotland.gov.uk