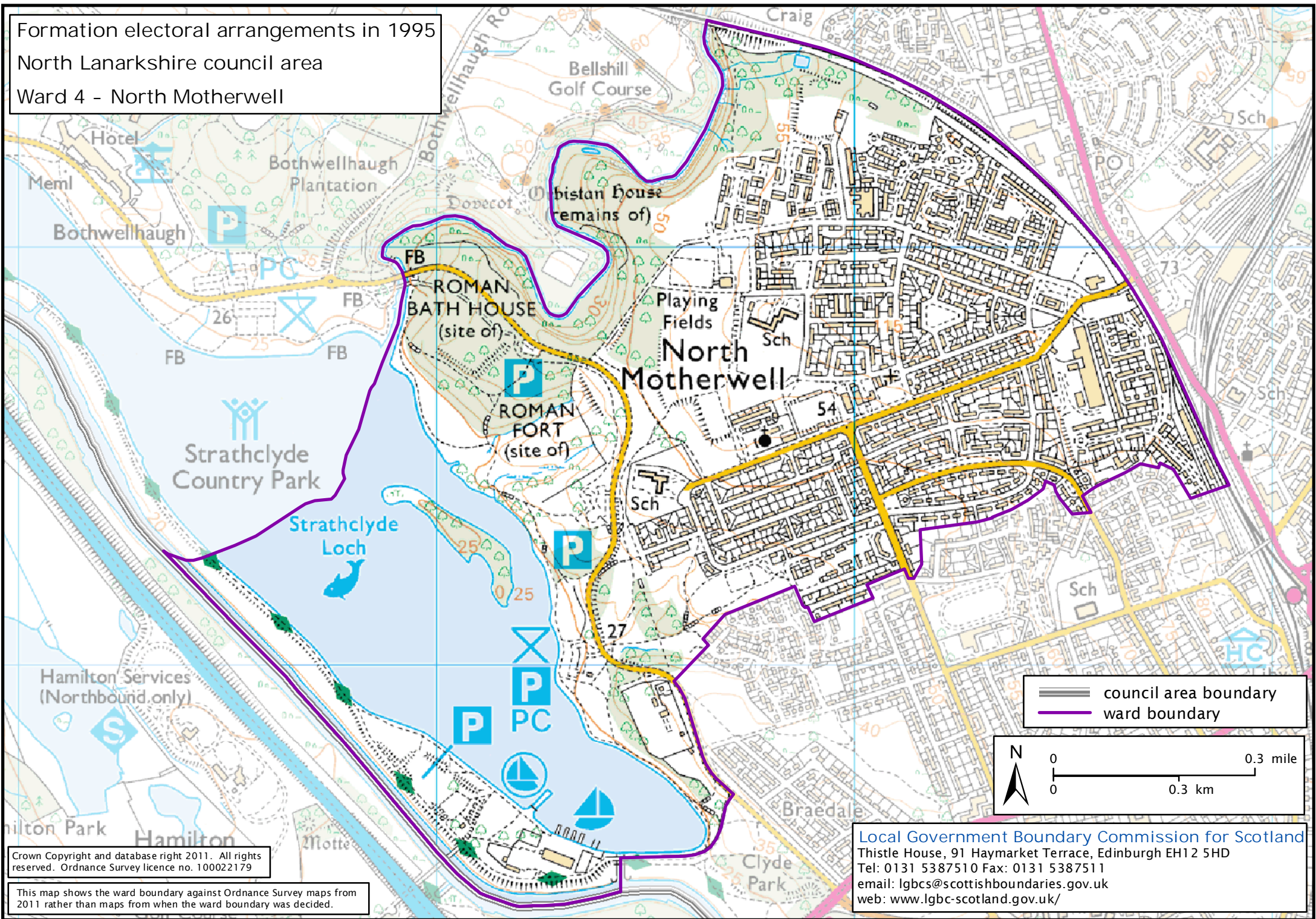


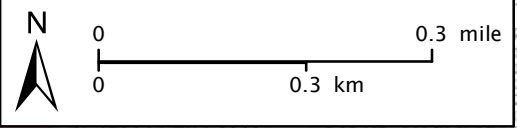


Formation electoral arrangements in 1995
 North Lanarkshire council area
 Ward 4 - North Motherwell



 council area boundary
 ward boundary



Crown Copyright and database right 2011. All rights reserved. Ordnance Survey licence no. 100022179

This map shows the ward boundary against Ordnance Survey maps from 2011 rather than maps from when the ward boundary was decided.

Local Government Boundary Commission for Scotland
 Thistle House, 91 Haymarket Terrace, Edinburgh EH12 5HD
 Tel: 0131 5387510 Fax: 0131 5387511
 email: lgbcs@scottishboundaries.gov.uk
 web: www.lgbc-scotland.gov.uk/